

**NOTICE!!**

**These documents have been scanned!**

**Do not place un-scanned documents beneath this notice!**

**Do not remove this notice from this file!**

GPO Jacket No. 560-102  
Print Order 61540  
Rise Business Services, LLC  
Job=AZ15 5/28/2019



Box Number= AZ15091



Claim Begin-End: AMC381023-AMC381024

**1 Initial Receipt**



AZ15091-4

AMC389735-AMC381820

Closed

381024



If additional information is required, please contact TONY SMITH @ 602-417- 9355. Please include your AMC serial number(s) on all correspondence.

Stephen K. Hansen  
Acting Group Administrator  
Lands and Minerals

**United States Department of the Interior**

**Bureau of Land Management**

BUSINESS & SUPPORT SVCS DIV

ONE N CENTRAL AVE SUITE 800

PHOENIX, AZ 85004 -4427

Phone: (602) 417-9200

Receipt

No:

1457447

**Transaction #:** 1506420

**Date of Transaction:** 03/16/2007

**CUSTOMER:** TED & SHEILA BIGELOW  
BOX 323  
WITTMANN, AZ 85361

RE 4/17/07

ENTERED IN COMPUTER

LINE #	QTY	DESCRIPTION	REMARKS	UNIT PRICE	TOTAL
1	2.00	LOCATABLE MINERALS / MINING CLAIMS- NEW, UNADJUD, ONE OR MORE AUTH NOS / NEW MINING CLAIM PROCESSING FEE \$15 (1930) <b>CASES:</b> AMC381023/\$15.00, AMC381024/\$15.00		- n/a -	30.00
2	2.00	LOCATABLE MINERALS / MINING CLAIMS- NEW, UNADJUD, ONE OR MORE AUTH NOS / NEW MINING CLAIM LOCATION FEE \$30 (1993) <b>CASES:</b> AMC381023/\$30.00, AMC381024/\$30.00		- n/a -	60.00
3	2.00	LOCATABLE MINERALS / MINING CLAIMS- NEW, UNADJUD, ONE OR MORE AUTH NOS / NEW MINING CLM MAINT FEE \$125 (1993) <b>CASES:</b> AMC381023/\$125.00, AMC381024/\$125.00	MAINT 2007 (2)	- n/a -	250.00
4	1.00	LOCATABLE MINERALS / MINING CLAIMS-NOT NEW-UNADJUD, ONE AUTH NO. ONLY / MINING CLAIM MONEY RECEIVED (455) <b>CASES:</b> AMC379270/\$10.00	TRF (1)	- n/a -	10.00
<b>TOTAL:</b>					<b>\$350.00</b>

**PAYMENT INFORMATION**

NOTE: Items will appear on credit card statement as "Bureau of Land Management".

1	<b>AMOUNT:</b>	\$350.00	<b>POSTMARKED:</b>	N/A
	<b>TYPE:</b>	CREDIT CARD	<b>RECEIVED:</b>	03/16/2007
	<b>NAME:</b>	BIGELOW, TED & SHEILA BOX 323 WITTMANN AZ 85361		
	<b>CARD NO:</b>	XXXXXXXXXXXX0594	<b>AUTH CODE:</b>	016734
	<b>NAME ON CARD:</b>	SHEILA BIGELOW		
	<b>EXPIRES:</b>	03/31/2008		
	<b>SIGNATURE:</b>			

**NOTICE!!**

**These documents have been scanned!**

**Do not place un-scanned documents beneath this notice!**

**Do not remove this notice from this file!**

GPO Jacket No. 560-102  
Print Order 61540  
Rise Business Services, LLC  
Job=AZ15 5/28/2019




Box Number= AZ15091



Claim Begin-End: AMC381023-AMC381024

**2 Correspondence**



AZ15091-4

AMC389735-AMC381820



AT 5/25/10  
S/Hansen  
5/25/10

MAY 26 2010

In Reply Refer To:  
3800 (9310) TS  
AMC367671, AMC368387  
AMC381023

CERTIFIED MAIL - RETURN RECEIPT REQUESTED No. 7009 1410 0001 7124 5224

## DECISION

George & Joan Bernier : AMC367671, AMC368387, AMC381024  
5662 Vinevale Circle : Rainbows End #5, and #8,  
La Palma, California 90623 : Thunder Canyon

MINING CLAIMS  
DECLARED FORFEITED

The mining claims listed above have been declared forfeited for failure to file the required affidavit of labor.

A small miner's maintenance fee waiver certification was received, requesting a waiver of the maintenance fees for the 2009 assessment year. Pursuant to regulations found at 43 CFR 3835.16 and 3835.31, an affidavit of labor must have been filed on or before December 30, 2009, along with a \$10 processing fee per claim. Failure to timely file this affidavit and fee constitutes a forfeiture of the claims (43 CFR 3835.91). Although the maintenance fees were paid for the claims for the 2010 assessment year this does not relieve the requirement to file the affidavit of labor for the 2009 assessment year, (for the time period the waiver covered), which was due on or before December 30, 2009.

Our records do not show receipt of a 2009 affidavit of labor for the mining claims listed above, and therefore the claims are declared forfeited.

You are required to reclaim all areas disturbed by your activities on lands encompassed by your mining claim. After you complete the reclamation, you must notify the authorized officer of the appropriate surface managing agency so that the authorized officer may conduct a final site inspection and determine whether you may be released from liability. If you fail to reclaim the land to the satisfaction of the authorized officer, the surface management agency may cite you for noncompliance under its surface management regulations.

8/23/2010

ENTERED INTO COMPUTER



For land administered by the Bureau of Land Management (BLM), if you fail to reclaim the land to the satisfaction of the authorized officer as required in 43 CFR Subpart 3809, BLM will issue an order of noncompliance under 43 CFR 3809.601(a). If you fail to comply with the noncompliance order, BLM may take further action under 43 CFR 3809.604. Failure to conduct reclamation is a prohibited act that may subject you to criminal penalties. See 43 CFR 3809.605(h) and 43 CFR 3809.700.

This decision may be appealed to the Interior Board of Land Appeals, Office of the Secretary, in accordance with the regulations contained in 43 CFR, Part 4 and the enclosed Form 1842-1. If an appeal is taken, your notice of appeal must be filed in this office (at the above address) within 30 days from receipt of this decision. The appellant has the burden of showing that the decision appealed from is in error.

If you wish to file a petition pursuant to regulation 43 CFR 4.21 (58 FR 4939, January 19, 1993) for a stay of the effectiveness of this decision during the time that your appeal is being reviewed by the Board, the petition for a stay must accompany your notice of appeal. A petition for a stay is required to show sufficient justification based on the standards listed below. Copies of the notice of appeal and petition for a stay **must** also be submitted to each party named in this decision and to the Interior Board of Land Appeals and to the appropriate Office of the Solicitor (see 43 CFR 4.413) at the same time the original documents are filed with this office. If you request a stay, you have the burden of proof to demonstrate that a stay should be granted.

#### Standards for Obtaining a Stay

Except as otherwise provided by law or other pertinent regulation, a petition for a stay of a decision pending appeal shall show sufficient justification based on the following standards:

- (1) The relative harm to the parties if the stay is granted or denied,
- (2) The likelihood of the appellant's success on the merits,
- (3) The likelihood of immediate and irreparable harm if the stay is not granted, and
- (4) Whether the public interest favors granting the stay.

Please include your AMC serial number on all correspondence. If additional information is required, please contact Tony Smith at 602- 417- 9355.

/s/ Stephen K. Hansen  
Stephen K. Hansen  
Acting Group Administrator  
Lands and Minerals Group

Enclosure  
Appeal Form 1842-1

TSmith:lm:052410

**SENDER: COMPLETE THIS SECTION**

- Complete items 1, 2, and 3. Also complete item 4 if Restricted Delivery is desired.
- Print your name and address on the reverse so that we can return the card to you.
- Attach this card to the back of the mailpiece, or on the front if space permits.

1. Article Addressed to:

George & Joan Bernier  
5662 Vinevale Circle  
La Palma, California 90623  
AZ931 TS AMC367671,  
AMC368387, AMC381023

**COMPLETE THIS SECTION ON DELIVERY**

A. Signature

**X***Joan Bernier*☐ Agent☐ Addressee

B. Received by (Printed Name)

C. Date of Delivery

5/29

D. Is delivery address different from item 1? ☐ Yes  
If YES, enter delivery address below: ☐ No

3. Service Type

☒ Certified Mail☐ Express Mail☐ Registered☐ Return Receipt for Merchandise☐ Insured Mail☐ C.O.D.

4. Restricted Delivery? (Extra Fee)

☐ Yes

2. Article Number

(Transfer from service label)

7009 1410 0001 7124 5224

PS Form 3811, February 2004

Domestic Return Receipt

102595-02-M-1540

**NOTICE!!**

**These documents have been scanned!**

**Do not place un-scanned documents beneath this notice!**

**Do not remove this notice from this file!**

GPO Jacket No. 560-102  
Print Order 61540  
Rise Business Services, LLC  
Job=AZ15 5/28/2019



Box Number= AZ15091



Claim Begin-End: AMC381023-AMC381024

**3 Transfers**



AZ15091-4

AMC389735-AMC381820

AMC 380041

AMC 381023

## QUIT CLAIM DEED

THIS QUITCLAIM DEED, Executed this **20th** Day of **March, 2007**,  
by the following party, hereinafter referred to as GRANTORS,

Name: **Ted Bigelow and Sheila Bigelow**

Whose Address is: **P.O. Box 323**

**Wittmann, AZ 85361**

To second parties, hereinafter referred to as GRANTEES,

Names: **Fred Alber and Diane J. Alber**

Whose Address is: **610 E. Bell Rd., #2**  
**Box 367**  
**Phoenix, AZ 85022**

RECEIVED  
B.L.M. AZ STATE OFFICE  
2007 MAR 20 A 11:10  
PHOENIX, ARIZONA

WITNESSETH, That the said GRANTORS, for good consideration and the sum of Ten Dollars (\$10.00), paid by the GRANTEES, the receipt whereof is hereby acknowledged, does hereby remise, release and quitclaim unto the said GRANTEES forever, all the right, title, interest, and claim which the said GRANTORS have in and to the following described mining claim, and improvements and appurtenances thereto in the County of: **Yavapai**, State of: **Arizona**, to wit:

**MINING CLAIM: AMC380042; Lost Ben #1**

ENTERED INTO COMPUTER  
4/19/07 AB

g/sc



IN WITNESS WHEREOF, The said GRANTORS has signed and sealed these presents the day and year first above written. Signed, sealed and delivered in the presence of:

Names: **Ted Bigelow**

Signature: \_\_\_\_\_

**Sheila Bigelow**

Signature: \_\_\_\_\_

STATE OF Arizona  
COUNTY OF Maricopa

On 20, MARCH, 2007 before me,

Appeared TED & SHEILA BIGELOW


Personally known to me (or proved to me on the basis of satisfactory evidence) to be the person(s) whose names(s) is/are subscribed to the within instrument and acknowledged to me that he/she/they executed the same in his/her/their authorized capacity(ies), and that by his/her/their signature(s) on the instrument the person(s), or the entity upon behalf of which the person(s) acted, executed the instrument.

WITNESS my hand and official seal.

Julie Sedita  
Signature of Notary

Affiant \_\_\_\_\_ Known X Produced ID  
Type of ID AZDC

(SEAL)



My Commission Expires: 7/27/2010

## QUIT CLAIM DEED

THIS QUITCLAIM DEED, Executed this **20th** Day of **March, 2007**,  
by the following party, hereinafter referred to as GRANTORS,

Name: **Ted Bigelow and Sheila Bigelow**

Whose Address is: **P.O. Box 323**  
**Wittmann, AZ 85361**

To second parties, hereinafter referred to as GRANTEES,

Names: **Fred Alber and Diane J. Alber**

Whose Address is: **610 E. Bell Rd., #2**  
**Box 367**  
**Phoenix, AZ 85022**

RECEIVED  
B.L.M. STATE OFFICE  
2007 MAR 20 A 11: 09  
PHOENIX, ARIZONA

WITNESSETH, That the said GRANTORS, for good consideration and the sum of Ten Dollars (\$10.00 ), paid by the GRANTEES, the receipt whereof is hereby acknowledged, does hereby remise, release and quitclaim unto the said GRANTEES forever, all the right, title, interest, and claim which the said GRANTORS have in and to the following described mining claim, and improvements and appurtenances thereto in the Counties of: **Maricopa and Yavapai**, State of: **Arizona** , to wit:

**MINING CLAIM: AMC381023; Lost Ben #2**

ENTERED INTO COMPUTER

4/19/07 AB

2/20

IN WITNESS WHEREOF, The said GRANTORS has signed and sealed these presents the day and year first above written. Signed, sealed and delivered in the presence of:

Names: **Ted Bigelow**

Signature: Ted Bigelow

**Sheila Bigelow**

Signature: Sheila Bigelow

STATE OF Arizona

COUNTY OF Maricopa

On March 20/2007 before me,

Appeared TED & SHEILA BIGELOW

Personally known to me (or proved to me on the basis of satisfactory evidence) to be the person(s) whose names(s) is/are subscribed to the within instrument and acknowledged to me that he/she/they executed the same in his/her/their authorized capacity(ies), and that by his/her/their signature(s) on the instrument the person(s), or the entity upon behalf of which the person(s) acted, executed the instrument.

WITNESS my hand and official seal.

Julie Sedita  
Signature of Notary

Affiant        Known X Produced ID  
Type of ID AZDL

(SEAL)



My Commission Expires: 7/27/2010

United States Department of the Interior

Bureau of Land Management

BUSINESS & SUPPORT SVCS DIV

ONE N CENTRAL AVE SUITE 800

PHOENIX, AZ 85004 -4427

Phone: (602) 417-9200

Receipt

No:

1458945

Transaction #: 1507959

Date of Transaction: 03/20/2007

CUSTOMER: TED BIGELOW  
P O BOX 323  
WITTMANN, AZ 85361

LINE #	QTY	DESCRIPTION	REMARKS	UNIT PRICE	TOTAL
1	1.00	LOCATABLE MINERALS / MINING CLAIMS-NOT NEW-UNADJUD, ONE AUTH NO. ONLY / MINING CLAIM MONEY RECEIVED (455) CASES: AMC381023/\$40.00	TRE (4)	- n/a -	40.00
TOTAL:					\$40.00

PAYMENT INFORMATION

1	AMOUNT:	\$40.00	POSTMARKED:	N/A
	TYPE:	CASH	RECEIVED:	03/20/2007
	NAME:	BIGELOW, TED P O BOX 323 WITTMANN AZ 85361		

REMARKS

This receipt was generated by the automated BLM Collections and Billing System and is a paper representation of a portion of the official electronic record contained therein.



AMC 381023

## QUIT CLAIM DEED

THIS QUITCLAIM DEED, Executed this 1st Day of May, 2007,

by the following party, hereinafter referred to as GRANTORS,

Names: Ted Bigelow and Sheila Bigelow

Whose Address is: P.O. Box 323

Wittmann, AZ 85361

To second parties, hereinafter referred to as GRANTEES,

Names: George Bernier and Joan Bernier

Whose Address is: 5662 Vinevale Circle

La Palma, CA 90623

WITNESSETH, That the said GRANTORS, for good consideration and the sum of Ten Dollars (\$10.00), paid by the GRANTEES, the receipt whereof is hereby acknowledged, does hereby remise, release and quitclaim unto the said GRANTEES forever, all the right, title, interest, and claim which the said GRANTORS has in and to the following described mining claim, and improvements and appurtenances thereto in the County of: Maricopa, State of: Arizona, to wit:

MINING CLAIM: AMC381024; Thunder Canyon

RECEIVED  
B.L.M. AZ STATE OFFICE

2007 MAY - 1 P 12: 34

PHOENIX, ARIZONA

ENTERED INTO COMPUTER

7/18/07 AB

2  
AMC  
\$20 -

IN WITNESS WHEREOF, The said GRANTORS has signed and sealed these presents the day and year first above written. Signed, sealed and delivered in the presence of:

Name: **Ted Bigelow**

Signature: 

**Sheila Bigelow**

Signature: 

STATE OF

Arizona

COUNTY OF

Maricopa


On May 1<sup>st</sup> 2007 before me,

Theodore & Sheila Bigelow


Appeared

Personally known to me (or proved to me on the basis of satisfactory evidence) to be the person(s) whose names(s) is/are subscribed to the within instrument and acknowledged to me that he/she/they executed the same in his/her/their authorized capacity(ies), and that by his/her/their signature(s) on the instrument the person(s), or the entity upon behalf of which the person(s) acted, executed the instrument.

WITNESS my hand and official seal.

  
Signature of Notary

Affiant Known Produced ID  
Type of ID Arizona Drivers License



My Commission Expires: 2/15/2010

**United States Department of the Interior**  
**Bureau of Land Management**  
 BUSINESS & SUPPORT SVCS DIV  
 ONE N CENTRAL AVE SUITE 800  
 PHOENIX, AZ 85004 -4427  
 Phone: (602) 417-9200

Receipt

No: 1482991

**Transaction #:** 1532732**Date of Transaction:** 05/01/2007

<b>CUSTOMER:</b>	TED & SHEILA BIGELOW BOX 323 WITTMANN, AZ 85361
------------------	---

LINE #	QTY	DESCRIPTION	REMARKS	UNIT PRICE	TOTAL
1	1.00	LOCATABLE MINERALS / MINING CLAIMS-NEW, UNADJUD, ONE OR MORE AUTH NOS / NEW MINING CLAIM LOCATION FEE \$30 (1993) <b>CASES: AMC382131/\$30.00</b>		- n/a -	30.00
2	1.00	LOCATABLE MINERALS / MINING CLAIMS-NEW, UNADJUD, ONE OR MORE AUTH NOS / NEW MINING CLAIM PROCESSING FEE \$15 (1930) <b>CASES: AMC382131/\$15.00</b>		- n/a -	15.00
3	1.00	LOCATABLE MINERALS / MINING CLAIMS-NEW, UNADJUD, ONE OR MORE AUTH NOS / NEW MINING CLM MAINT FEE \$125 (1993) <b>CASES: AMC382131/\$125.00</b>		- n/a -	125.00
4	1.00	LOCATABLE MINERALS / MINING CLAIMS-NOT NEW-UNADJUD, ONE AUTH NO. ONLY / MINING CLAIM MONEY RECEIVED (455) <b>CASES: AMC375338/\$60.00</b>	TRF/6	- n/a -	60.00
<b>TOTAL:</b>					<b>\$230.00</b>

**PAYMENT INFORMATION****NOTE:** Items will appear on credit card statement as "Bureau of Land Management".

1	<b>AMOUNT:</b>	\$230.00	<b>POSTMARKED:</b>	N/A
	<b>TYPE:</b>	CREDIT CARD	<b>RECEIVED:</b>	05/01/2007
	<b>NAME:</b>	BIGELOW, TED & SHEILA BOX 323 WITTMANN AZ 85361		
	<b>CARD NO:</b>	XXXXXXXXXXXXX6136	<b>AUTH CODE:</b>	001123
	<b>NAME ON</b>			

Transfers -

[http://cbs.blm.gov/cgibin/cbs/left\\_frame\\_menu](http://cbs.blm.gov/cgibin/cbs/left_frame_menu)

Amc 375338

Amc 381832

6/1/2007

Amc 381024 x2

Amc 382100

Amc 381090



**NOTICE!!**

**These documents have been scanned!**

**Do not place un-scanned documents beneath this notice!**

**Do not remove this notice from this file!**

GPO Jacket No. 560-102  
Print Order 61540  
Rise Business Services, LLC  
Job=AZ15 5/28/2019



Box Number= AZ15091



Claim Begin-End: AMC381023-AMC381024

**4 Annual Filings**



AZ15091-4

AMC389735-AMC381820



UNITED STATES  
DEPARTMENT OF THE INTERIOR  
BUREAU OF LAND MANAGEMENT

MAINTENANCE FEE WAIVER CERTIFICATION

SEE INSTRUCTIONS ON PAGE 2

394884  
376464  
380041  
FORM APPROVED  
OMB NO. 1004-0114  
Expires: January 31, 2020  
381023

1. This small miner waiver is filed for the assessment year beginning on September 1, 2019 and ending on September 1, 2020.
2. The undersigned and all related parties owned ten or fewer mining claims, mill, or tunnel sites located and maintained on Federal lands in the United States of America on September 1, 2019.
3. The undersigned have performed the assessment work required by law for each mining claim listed prior to filing this waiver and understand that by filing this form, the undersigned must file an affidavit of assessment work with the Bureau of Land Management (BLM) by the December 30th following the filing of this waiver.
4. The undersigned understand that if the assessment work obligation has not yet come due under 30 U.S.C. 28 (for those claims in their first assessment year only), a notice of intent to hold reciting this condition must be recorded by the December 30th following the filing of this waiver.
5. The undersigned understand that mill and tunnel sites may also be listed on this waiver and be waived from payment of the maintenance fee, and that a notice of intent to hold for these sites is required to be filed with the BLM by the December 30th following the filing of this waiver.
6. The undersigned understand and acknowledge that pursuant to 43 U.S.C. 1212 and 18 U.S.C. 1001, the filing or recording of a false, fictitious, or fraudulent document with the BLM may result in a fine of up to \$250,000, a prison term not to exceed five years, or both.
7. The mining claims, mill or tunnel sites for which this waiver from payment of the maintenance fees is requested are:

CLAIM OR SITE NAME	BLM RECORDATION SERIAL NUMBER
1. Fred's Folley	AMC 394884
2. Jubilation #5	AMC 376464
3. Lost Ben #1	AMC 380042
4. Lost Ben #2	AMC 381023
5.	
6.	
7.	
8.	
9.	
10.	

The owner(s) (claimants) of the above mining claims and sites are:

Fred Alber

(Owner's Name - Please Print)

5350 W. Bell Rd Ste C-122 #150

(Owner's Mailing Address)

Fred Alber

(Owner's Signature)

Glendale

(City)

AZ 85308

(State) (Zip Code)

Diane Alber

(Owner's Name - Please Print)

5350 W. Bell Rd Ste C-122 #150

(Owner's Mailing Address)

Diane Alber

(Owner's Signature)

Glendale

(City)

AZ 85308

(State) (Zip Code)

(Owner's Name - Please Print)

(Owner's Mailing Address)

(Owner's Name - Please Print)

(Owner's Mailing Address)

(Owner's Signature)

(City)

(Owner's Signature)

(City)


(State)

(State)

(Zip Code)

(Zip Code)

(Continued on page 2)



# 4527274  
NW [Signature]

(Owner's Name - Please Print)

(Owner's Signature)

(Owner's Mailing Address)

(City)

(State)

(Zip Code)

(Owner's Name - Please Print)

(Owner's Signature)

(Owner's Mailing Address)

(City)

(State)

(Zip Code)

(Owner's Name - Please Print)

(Owner's Signature)

(Owner's Mailing Address)

(City)

(State)

(Zip Code)

(Owner's Name - Please Print)

(Owner's Signature)

(Owner's Mailing Address)

(City)

(State)

(Zip Code)

18 U.S.C. 1001 and 43 U.S.C. 1212 make it a crime for any person knowingly and willfully to make to any department or agency of the United States any false, fictitious or fraudulent statements or representations as to any matter within its jurisdiction.

#### INSTRUCTIONS

1. This certification is made under the provisions of 43 U.S.C. § 1744 and 30 U.S.C. §28-28k and the regulations thereunder (43 CFR Part 3830).
2. The claimant(s) must fill in the dates in paragraph 1 for the beginning and ending of the assessment year for which this waiver is sought.
3. The claimant(s) must fill in the date in paragraph 2 for the beginning of the assessment year for which this waiver is sought.
4. All claim and site names and BLM serial numbers must be listed for the mining claims, mill sites, and tunnel sites for which the waiver is sought.
5. All owners of the mining claims, mill sites, and tunnel sites and their addresses must be given.
6. This waiver form must be signed by all the claimants or their designated agent, in original form. If an agent is designated, a notarized designation of agent, signed by all of the claimants with proper address given, must be submitted with this waiver.
7. This form must be filed no later than September 1st for the upcoming assessment year in the BLM State Office where the mining claims or sites are recorded, or the waiver cannot be granted by the BLM. (Example: To obtain a waiver for the assessment year 2012, which begins on September 1, 2011, you must qualify for and file for a waiver no later than September 1, 2011, in the proper BLM State Office.)
8. For all mining claims which require assessment work, you must record an affidavit of labor on or before the December 30th immediately following the filing of this waiver. For all other mining claims or sites waived, you must record a notice of intent to hold on or before the December 30th immediately following the filing of this waiver.
9. Mill and tunnel sites may also be listed on this waiver and be waived from payment of the maintenance fee. A notice of intent to hold for these sites is required to be filed by the December 30th following the filing of this waiver.

FOR OFFICIAL USE ONLY

UNITED STATES  
DEPARTMENT OF THE INTERIOR  
BUREAU OF LAND MANAGEMENT

MAINTENANCE FEE WAIVER CERTIFICATION

SEE INSTRUCTIONS ON PAGE 2

394884  
376464  
380041  
FORM APPROVED  
OMB NO. 1004-0114  
Expires: January 31, 2020

381023

1. This small miner waiver is filed for the assessment year beginning on September 1, 2018, and ending on September 1, 2019.
2. The undersigned and all related parties owned ten or fewer mining claims, mill, or tunnel sites located and maintained on Federal lands in the United States of America on September 1, 2018.
3. The undersigned have performed the assessment work required by law for each mining claim listed prior to filing this waiver and understand that by filing this form the undersigned must file an affidavit of assessment work with the Bureau of Land Management (BLM) by the December 30th following the filing of this waiver.
4. The undersigned understand that if the assessment work obligation has not yet come due under 30 U.S.C. 28 (for those claims in their first assessment year only), a notice of intent to hold reciting this condition must be recorded by the December 30th following the filing of this waiver.
5. The undersigned understand that mill and tunnel sites may also be listed on this waiver and be waived from payment of the maintenance fee, and that a notice of intent to hold for these sites is required to be filed with the BLM by the December 30th following the filing of this waiver.
6. The undersigned understand and acknowledge that pursuant to 43 U.S.C. 1212 and 18 U.S.C. 1001, the filing or recording of a false, fictitious, or fraudulent document with the BLM may result in a fine of up to \$250,000, a prison term not to exceed five years, or both.
7. The mining claims, mill or tunnel sites for which this waiver from payment of the maintenance fees is requested are:

CLAIM OR SITE NAME	BLM RECORDATION SERIAL NUMBER
1. FRED'S FOLLEY	AMC 39 4884 (913)
2. JUBILATION #5	AMC 376464
3. LOST BEN #1	AMC 380042
4. LOST BEN #2	AMC 381023
5.	
6.	
7.	
8.	
9.	
10.	

The owner(s) (claimants) of the above mining claims and sites are:

Fred Alber  
(Owner's Name - Please Print)  
5350 W. Bell Rd. Ste. C-122 #150  
(Owner's Mailing Address)

Fred Alber  
(Owner's Signature)  
Glendale AZ 85308  
(City) (State) (Zip Code)

Diane Alber  
(Owner's Name - Please Print)  
5350 W. Bell Rd. Ste C-122 #150  
(Owner's Mailing Address)

Diane Alber  
(Owner's Signature)  
Glendale AZ 85308  
(City) (State) (Zip Code)

(Owner's Name - Please Print)  
(Owner's Mailing Address)

(Owner's Signature)  
(City) (State) (Zip Code)

(Owner's Name - Please Print)  
(Owner's Mailing Address)

(Owner's Signature)  
(City) (State) (Zip Code)

(Continued on page 2)

INTER  
SEP 10 2018  
BY: BDB

RECEIVED  
MAY 24 9:25  
PHOENIX, ARIZONA  
BLM AZ STATE OFFICE

(Owner's Name - Please Print)	(Owner's Signature)		
(Owner's Mailing Address)	(City)	(State)	(Zip Code)
(Owner's Name - Please Print)	(Owner's Signature)		
(Owner's Mailing Address)	(City)	(State)	(Zip Code)
(Owner's Name - Please Print)	(Owner's Signature)		
(Owner's Mailing Address)	(City)	(State)	(Zip Code)
(Owner's Name - Please Print)	(Owner's Signature)		
(Owner's Mailing Address)	(City)	(State)	(Zip Code)

18 U.S.C. 1001 and 43 U.S.C. 1212 make it a crime for any person knowingly and willfully to make to any department or agency of the United States any false, fictitious or fraudulent statements or representations as to any matter within its jurisdiction.

#### INSTRUCTIONS

1. This certification is made under the provisions of 43 U.S.C. § 1744 and 30 U.S.C. §28-28k and the regulations thereunder (43 CFR Part 3830).
2. The claimant(s) must fill in the dates in paragraph 1 for the beginning and ending of the assessment year for which this waiver is sought.
3. The claimant(s) must fill in the date in paragraph 2 for the beginning of the assessment year for which this waiver is sought.
4. All claim and site names and BLM serial numbers must be listed for the mining claims, mill sites, and tunnel sites for which the waiver is sought.
5. All owners of the mining claims, mill sites, and tunnel sites and their addresses must be given.
6. This waiver form must be signed by all the claimants or their designated agent, in original form. If an agent is designated, a notarized designation of agent, signed by all of the claimants with proper address given, must be submitted with this waiver.
7. This form must be filed no later than September 1st for the upcoming assessment year in the BLM State Office where the mining claims or sites are recorded, or the waiver cannot be granted by the BLM. (Example: To obtain a waiver for the assessment year 2012, which begins on September 1, 2011, you must qualify for and file for a waiver no later than September 1, 2011, in the proper BLM State Office.)
8. For all mining claims which require assessment work, you must record an affidavit of labor on or before the December 30th immediately following the filing of this waiver. For all other mining claims or sites waived, you must record a notice of intent to hold on or before the December 30th immediately following the filing of this waiver.
9. Mill and tunnel sites may also be listed on this waiver and be waived from payment of the maintenance fee. A notice of intent to hold for these sites is required to be filed by the December 30th following the filing of this waiver.

*FOR OFFICIAL USE ONLY*



When Recorded Return Doc to:

Fred Alber  
5350 W. Bell Rd. Ste C-122 #150  
Glendale, AZ 85308

AMC 376464  
380041  
~~380041~~  
381023  
394884

☐ Check here is this is a change of address.

Telephone: 602-749-5293

E-mail address: \_\_\_\_\_

### AFFIDAVIT OF PERFORMANCE OF ANNUAL WORK

1. State of Arizona, County of Maricopa and Yavapai ss:

2. I (Name) Fred Alber

3. Reside at (Address) 5350 W. Bell Rd.

Suite C-122 #150

City Glendale County Maricopa

BLM

Date

Stamp

State AZ Zip 85308 being duly sworn, depose and say that I am a citizen of the United States, more than eighteen years of age, and that all of the facts set forth in this affidavit, subject to the provisions and penalties of 18 U.S.C. 1001 pertaining to the filing of false, fictitious, or fraudulent statements with the United States, are true and correct according to the best of my knowledge, information and belief.

4. Owner's name and address (If not shown in Items 1-3 above). \_\_\_\_\_

5. That I am personally acquainted with the mining claim(s). The work and improvements were made by and at the expense of the owner(s) of said claim(s). Said contiguous group of claims, listed on this document, are situated in the

San Domingo (optional) Mining District; Maricopa and Yavapai County, Arizona.

Line No.	AMC NUMBER	CLAIM/SITE NAME	COUNTY RECORDER DATA (If available)	TWP	RNG	SEC
1	394884	Fred's Folley		7N	3W	7
2						
3						
4						
5						
6						

ENTERED  
AUG 30 2018  
BY: [Signature]

For MCF108  
Revised July 2014  
Page 1 of 2

RECEIVED  
M A Z STATE OFFICE  
2018 AUG 24 A 9:25  
PHOENIX, ARIZONA

When Recorded Return ent to:

Fred Alber

5350 W. Bell Rd. Ste C-122 #150  
Glendale, AZ 85308

☐ Check here if this is a change of address.

Telephone: 602-749-5293

E-mail address: \_\_\_\_\_

### AFFIDAVIT OF PERFORMANCE OF ANNUAL WORK

1. State of Arizona, County of Yavapai ss:

2.1 (Name) Fred Alber

3. Reside at (Address) 5350 N. Bell Rd.  
Suite C-122 #150

City Glendale County Maricopa

State AZ Zip 85308 being duly sworn, depose and say that I am a citizen of the United States, more than eighteen years of age, and that all of the facts set forth in this affidavit, subject to the provisions and penalties of 18 U.S.C. 1001 pertaining to the filing of false, fictitious, or fraudulent statements with the United States, are true and correct according to the best of my knowledge, information and belief.

4. Owner's name and address (If not shown in Items 1-3 above).

BLM  
Date  
Stamp

PHOENIX, ARIZONA

2018 AUG 24 A 9:25

RECEIVED  
PRIMAZ STATE OFFICE

5. That I am personally acquainted with the mining claim(s). The work and improvements were made by and at the expense of the owner(s) of said claim(s). Said contiguous group of claims, listed on this document, are situated in the

San Domingo (optional) Mining District; Yavapai County, Arizona.

Line No.	AMC NUMBER	CLAIM/SITE NAME	COUNTY RECORDER DATA (If available)	TWP	RNG	SEC
1	380042	LOST Ben #1		7N	4W	1
2						
3						
4						
5						
6						

Form: MCF108  
Revised July 2014  
Page 1 of 2

When Recorded Return Doc to:

Fred Alber

5350 W. Bell Rd. Ste C-122 #150

☐ Check here is this is a change of address.

Telephone: 602-749-5293

E-mail address: \_\_\_\_\_

**AFFIDAVIT OF PERFORMANCE OF ANNUAL WORK**

1. State of Arizona, County of Maricopa and Yavapai ss:

2. I (Name) Fred Alber

3. Reside at (Address) 5350 W. Bell Rd.

Suite C-122 #150

City Glendale County Maricopa

State AZ Zip 85308 being duly sworn, depose and say that I am a citizen of the United States, more than eighteen years of age, and that all of the facts set forth in this affidavit, subject to the provisions and penalties of 18 U.S.C. 1001 pertaining to the filing of false, fictitious, or fraudulent statements with the United States, are true and correct according to the best of my knowledge, information and belief.

4. Owner's name and address (If not shown in Items 1-3 above). \_\_\_\_\_

5. That I am personally acquainted with the mining claim(s). The work and improvements were made by and at the expense of the owner(s) of said claim(s). Said contiguous group of claims, listed on this document, are situated in the

San Domingo (optional) Mining District; Maricopa and Yavapai County, Arizona.

Line No.	AMC NUMBER	CLAIM/SITE NAME	COUNTY RECORDER DATA (If available)	TWP	RNG	SEC
1	381023	Lost Ben #2		7 N	4 W	12
2						
3						
4						
5						
6						

Form: MCF108

Revised July 2014

Page 1 of 2

BLM  
Date  
Stamp

RECEIVED  
AZ STATE OFFICE  
2010 AUG 24 A 9:25  
PHOENIX, ARIZONA

When Recorded Return —ent to:

Fred Alber

5350 W. Bell Rd. Ste C.122 #150

Glendale, AZ 85308

☐ Check here if this is a change of address.

Telephone: 602-749-5293

E-mail address: \_\_\_\_\_

**AFFIDAVIT OF PERFORMANCE OF ANNUAL WORK**

1. State of Arizona, County of MARICOPA ss:

2. I (Name) FRED ALBER

3. Reside at (Address) 5350 W. Bell Rd.

Ste C.122 #150

City Glendale County Maricopa

BLM  
Date  
Stamp

RECEIVED  
BLM AZ STATE OFFICE  
2018 AUG 24 A 9 26  
PHOENIX, ARIZONA

State AZ Zip 85308 being duly sworn, depose and say that I am a citizen of the United States, more than eighteen years of age, and that all of the facts set forth in this affidavit, subject to the provisions and penalties of 18 U.S.C. 1001 pertaining to the filing of false, fictitious, or fraudulent statements with the United States, are true and correct according to the best of my knowledge, information and belief.

4. Owner's name and address (If not shown in Items 1-3 above). \_\_\_\_\_

5. That I am personally acquainted with the mining claim(s). The work and improvements were made by and at the expense of the owner(s) of said claim(s). Said contiguous group of claims, listed on this document, are situated in the

SAN DOMINGO (optional) Mining District; MARICOPA County, Arizona.

Line No.	AMC NUMBER	CLAIM/SITE NAME	COUNTY RECORDER DATA (If available)	TWP	RNG	SEC
1	376464	Jubilation #5		7 N	3 W	18
2						
3						
4						
5						
6						



## United States Department of the Interior

## Bureau of Land Management

DIV OF LANDS, MINRLS &amp; ENERGY

ONE N CENTRAL AVE

PHOENIX, AZ 85004 -4427

Phone: 602-417-9200

Receipt

No:

4243424

Transaction #: 4358862

Date of Transaction: 08/24/2018

## CUSTOMER:

FRED ALBER  
5350 W BELL RD  
STE C-122 #150  
GLENDALE, AZ 85308-3906 US

LINE #	QTY	DESCRIPTION	REMARKS	UNIT PRICE	TOTAL
1	1.00	LOCATABLE MINERALS / MINING CLAIMS-NOT NEW-UNADJUD, ONE AUTH NO. ONLY / MINING CLAIM MONEY RECEIVED CASES: AMC394884/\$40.00	2018 POL AND WAIVER/4	- n/a -	40.00
TOTAL:					\$40.00

## PAYMENT INFORMATION

1	AMOUNT:	40.00	POSTMARKED:	N/A
	TYPE:	CHECK	RECEIVED:	08/24/2018
	CHECK NO:	1996		
	NAME:	ALBER, FRED 5350 W BELL RD STE C-122 #150 GLENDALE AZ 85308-3906 US		

## REMARKS

This receipt was generated by the automated BLM Collections and Billing System and is a paper representation of a portion of the official electronic record contained therein.

When Recorded Return Doc to:

Fred Alber

5350 W. Bell Rd. Ste C-122 #150

Glendale, AZ 85308

☐ Check here is this is a change of address.

Telephone: 602-749-5293

E-mail address: \_\_\_\_\_

# AFFIDAVIT OF PERFORMANCE OF ANNUAL WORK

1. State of Arizona, County of Yavapai ss:

2. I (Name) Fred Alber

3. Reside at (Address) 5350 W. Bell Rd.

Suite C-122 #150

City Glendale County Maricopa


State AZ Zip 85308 being duly sworn, depose and say that I am a citizen of the United States, more than eighteen years of age, and that all of the facts set forth in this affidavit, subject to the provisions and penalties of 18 U.S.C. 1001 pertaining to the filing of false, fictitious, or fraudulent statements with the United States, are true and correct according to the best of my knowledge, information and belief.

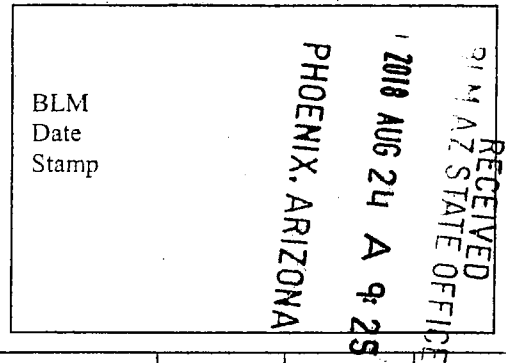
4. Owner's name and address (If not shown in Items 1-3 above). \_\_\_\_\_

5. That I am personally acquainted with the mining claim(s). The work and improvements were made by and at the expense of the owner(s) of said claim(s). Said contiguous group of claims, listed on this document, are situated in the

San Domingo (optional) Mining District; Yavapai County, Arizona.

Line No.	AMC NUMBER	CLAIM/SITE NAME	COUNTY RECORDER DATA (If available)	TWP	RNG	SEC
1	380042	Lost Ben #1		7N	4W	1
2						
3						
4						
5						
6						





7						
8						
9						
10						

6. That between the dates starting at 12 o'clock noon on September 1, 20 17 and ending at 12 o'clock noon on September 1, 20 18 at least \$ 100.00 dollars worth of work and improvements were done and performed upon said claim(s) or upon one or more of a contiguous group of claims for the benefit of all, wholly or partly outside of a contiguous group of claims for the benefit of all, not including the location work.

7. That the following persons were employed to perform the work and improvements described herein: \_\_\_\_\_

myself

8. That the work and improvements performed were: \_\_\_\_\_

road improvements, mining reclamation

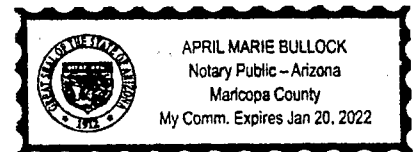
9. Dated: 8/24/18 Signature: Fred Alber

SUBSCRIBED AND SWORN TO before me, a Notary Public, this 24 day of August 20 18

By: April Marie Bullock

Notary Public April Marie Bullock

My Commission Expires Jan 20, 2022



Bureau of Land Management  
Arizona State Office  
[www.blm.gov/az](http://www.blm.gov/az)

No. of Claims: 1 x \$10 = 10

Check No.: \_\_\_\_\_ Init. PER

Receipt No.: 4243424

For BLM Use Only

Form: MCF108  
Revised July 2014  
Page 2 of 2

When Recorded Return sent to:

Fred Alber

5350 W. Bell Rd. Ste C-122 #150

Glendale, AZ 85308

☐ Check here if this is a change of address.

Telephone: 602-749-5293

E-mail address: \_\_\_\_\_

**AFFIDAVIT OF PERFORMANCE OF ANNUAL WORK**

1. State of Arizona, County of MARICOPA ss:

2. I (Name) FRED ALBER

3. Reside at (Address) 5350 W. Bell Rd.

Ste C-122 #150

City Glendale County Maricopa

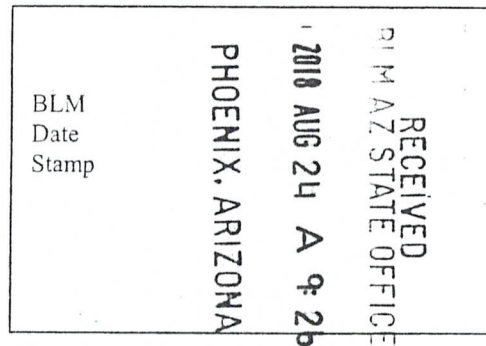
State AZ Zip 85308 being duly sworn, depose and say that I am a citizen of the United States, more than eighteen years of age, and that all of the facts set forth in this affidavit, subject to the provisions and penalties of 18 U.S.C. 1001 pertaining to the filing of false, fictitious, or fraudulent statements with the United States, are true and correct according to the best of my knowledge, information and belief.

4. Owner's name and address (If not shown in Items 1-3 above). \_\_\_\_\_

5. That I am personally acquainted with the mining claim(s). The work and improvements were made by and at the expense of the owner(s) of said claim(s). Said contiguous group of claims, listed on this document, are situated in the

SAN DOMINGO (optional) Mining District; MARICOPA County, Arizona.

Line No.	AMC NUMBER	CLAIM/SITE NAME	COUNTY RECORDER DATA (If available)	TWP	RNG	SEC
1	376464	Jubilation #5		7 N	3 W	18
2						
3						
4						
5						
6						





BLM Date Stamp	RECEIVED BLM AZ STATE OFFICE 2018 AUG 24 A 9:26 PHOENIX, ARIZONA
----------------------	---

7						
8						
9						
10						

6. That between the dates starting at 12 o'clock noon on September 1, 20 17 and ending at 12 o'clock noon on September 1, 20 18 at least \$ 100.00 dollars worth of work and improvements were done and performed upon said claim(s) or upon one or more of a contiguous group of claims for the benefit of all, wholly or partly outside of a contiguous group of claims for the benefit of all, not including the location work.

7. That the following persons were employed to perform the work and improvements described herein: \_\_\_\_\_

myself

8. That the work and improvements performed were: \_\_\_\_\_

road improvements, reclamation


9. Dated: 8/24/18 Signature: Fred Alber

SUBSCRIBED AND SWORN TO before me, a Notary Public, this 24 day of August 20 18

By: April Marie Bullock

Notary Public April Marie Bullock

My Commission Expires Jan 20, 2022



Bureau of Land Management  
Arizona State Office  
[www.blm.gov/az](http://www.blm.gov/az)

No. of Claims: 1 x \$10 = 10  
Check No.: \_\_\_\_\_ Init. FER  
Receipt No.: 4243474  
For BLM Use Only

Form: MCF108  
Revised July 2014  
Page 2 of 2

When Recorded Return sent to:

Fred Alber

5350 W. Bell Rd. Ste C-122 #150

☐ Check here is this is a change of address.

Telephone: 602-749-5293

E-mail address: \_\_\_\_\_

**AFFIDAVIT OF PERFORMANCE OF ANNUAL WORK**

1. State of Arizona, County of Maricopa and Yavapai ss:

2. I (Name) Fred Alber

3. Reside at (Address) 5350 W. Bell Rd.

Suite C-122 #150

City Glendale County Maricopa

State AZ Zip 85308 being duly sworn, depose and say that I am a citizen of the United States, more than eighteen years of age, and that all of the facts set forth in this affidavit, subject to the provisions and penalties of 18 U.S.C. 1001 pertaining to the filing of false, fictitious, or fraudulent statements with the United States, are true and correct according to the best of my knowledge, information and belief.

4. Owner's name and address (If not shown in Items 1-3 above). \_\_\_\_\_


5. That I am personally acquainted with the mining claim(s). The work and improvements were made by and at the expense of the owner(s) of said claim(s). Said contiguous group of claims, listed on this document, are situated in the

San Domingo (optional) Mining District; Maricopa and Yavapai County, Arizona.

Line No.	AMC NUMBER	CLAIM/SITE NAME	COUNTY RECORDER DATA (If available)	TWP	RNG	SEC
1	381023	Lost Ben #2		7 N	4 W	12
2						
3						
4						
5						
6						

RECEIVED  
BLM  
AZ STATE OFFICE  
2018 AUG 24 A 9:25  
PHOENIX, ARIZONA

BLM  
Date  
Stamp



7						
8						
9						
10						

6. That between the dates starting at 12 o'clock noon on September 1, 20 17 and ending at 12 o'clock noon on September 1, 20 18 at least \$ 100.00 dollars worth of work and improvements were done and performed upon said claim(s) or upon one or more of a contiguous group of claims for the benefit of all, wholly or partly outside of a contiguous group of claims for the benefit of all, not including the location work.

7. That the following persons were employed to perform the work and improvements described herein: \_\_\_\_\_

myself

8. That the work and improvements performed were: \_\_\_\_\_

road improvements, mining reclamation

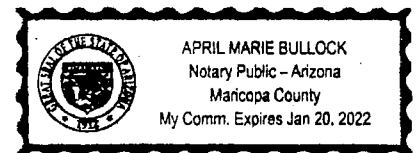
9. Dated: 8/24/18 Signature: Fred Alber

SUBSCRIBED AND SWORN TO before me, a Notary Public, this 24 day of August 20 18

By: April Marie Bullock

Notary Public April Marie Bullock

My Commission Expires Jan 20, 2022



Bureau of Land Management  
Arizona State Office  
[www.blm.gov/az](http://www.blm.gov/az)

No. of Claims: 1 x \$10 = 10

Check No.: \_\_\_\_\_ Init. PER

Receipt No.: 4243424

For BLM Use Only

Form: MCF108

Revised July 2014

Page 2 of 2



UNITED STATES  
DEPARTMENT OF THE INTERIOR  
BUREAU OF LAND MANAGEMENT

MAINTENANCE FEE WAIVER CERTIFICATION

SEE INSTRUCTIONS ON PAGE 2

AMC 394884  
376464  
380041

FORM APPROVED 381023  
OMB NO. 1004-0114  
Expires: October 31, 2016

- This small miner waiver is filed for the assessment year beginning on September 1, 2017 and ending on September 1, 2018.
- The undersigned and all related parties owned ten or fewer mining claims, mill, or tunnel sites located and maintained on Federal lands in the United States of America on September 1, 2017.
- The undersigned have performed the assessment work required by law for each mining claim listed prior to filing this waiver and understand that by filing this form, the undersigned must file an affidavit of assessment work with the Bureau of Land Management (BLM) by the December 30th following the filing of this waiver.
- The undersigned understand that if the assessment work obligation has not yet come due under 30 U.S.C. 28 (for those claims in their first assessment year only), a notice of intent to hold reciting this condition must be recorded by the December 30th following the filing of this waiver.
- The undersigned understand that mill and tunnel sites may also be listed on this waiver and be waived from payment of the maintenance fee, and that a notice of intent to hold for these sites is required to be filed with the BLM by the December 30th following the filing of this waiver.
- The undersigned understand and acknowledge that pursuant to 43 U.S.C. 1212 and 18 U.S.C. 1001, the filing or recording of a false, fictitious, or fraudulent document with the BLM may result in a fine of up to \$250,000, a prison term not to exceed five years, or both.
- The mining claims, mill or tunnel sites for which this waiver from payment of the maintenance fees is requested are:

CLAIM OR SITE NAME	BLM RECORDATION SERIAL NUMBER
1. FRED'S FOLLEY	AMC 394884
2. JUBILATION #5	AMC 376464
3. LOST BEN #1	AMC 380042
4. LOST BEN #2	AMC 381023
5.	
6.	
7.	
8.	
9.	
10.	

The owner(s) (claimants) of the above mining claims and sites are:

FRED ALBER

(Owner's Name - Please Print)

5350 W. BELL RD. STE C-122 #150

(Owner's Mailing Address)

Fred Alber

(Owner's Signature)

GLENDAL

(City)

AZ

(State)

85308

(Zip Code)

DIANE ALBER

(Owner's Name - Please Print)

5350 W. BELL RD. STE C-122 #150

(Owner's Mailing Address)

Diane Alber

(Owner's Signature)

GLENDAL

(City)

AZ

(State)

85308

(Zip Code)

(Owner's Name - Please Print)

(Owner's Signature)

(Owner's Mailing Address)

(City)

(State)

(Zip Code)

(Owner's Name - Please Print)

(Owner's Signature)

(Owner's Mailing Address)

(City)

(State)

(Zip Code)

(Continued on page 2)

PHOENIX, ARIZONA

2017 AUG 24 P 1:38

RECEIVED  
BLM STATE OFFICE

BY:

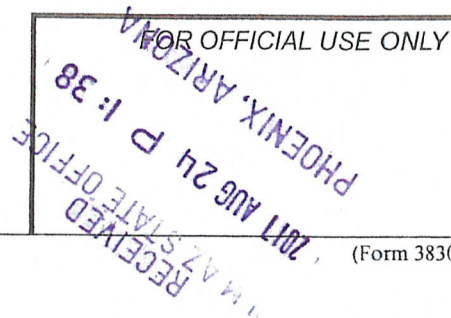
WW  
K

(Owner's Name - Please Print)	(Owner's Signature)		
(Owner's Mailing Address)	(City)	(State)	(Zip Code)
(Owner's Name - Please Print)	(Owner's Signature)		
(Owner's Mailing Address)	(City)	(State)	(Zip Code)
(Owner's Name - Please Print)	(Owner's Signature)		
(Owner's Mailing Address)	(City)	(State)	(Zip Code)
(Owner's Name - Please Print)	(Owner's Signature)		
(Owner's Mailing Address)	(City)	(State)	(Zip Code)

18 U.S.C. 1001 and 43 U.S.C. 1212 make it a crime for any person knowingly and willfully to make to any department or agency of the United States any false, fictitious or fraudulent statements or representations as to any matter within its jurisdiction.

#### INSTRUCTIONS

1. This certification is made under the provisions of 43 U.S.C. § 1744 and 30 U.S.C. §28-28k and the regulations thereunder (43 CFR Part 3830).
2. The claimant(s) must fill in the dates in paragraph 1 for the beginning and ending of the assessment year for which this waiver is sought.
3. The claimant(s) must fill in the date in paragraph 2 for the beginning of the assessment year for which this waiver is sought.
4. All claim and site names and BLM serial numbers must be listed for the mining claims, mill sites, and tunnel sites for which the waiver is sought.
5. All owners of the mining claims, mill sites, and tunnel sites and their addresses must be given.
6. This waiver form must be signed by all the claimants or their designated agent, in original form. If an agent is designated, a notarized designation of agent, signed by all of the claimants with proper address given, must be submitted with this waiver.
7. This form must be filed no later than September 1st for the upcoming assessment year in the BLM State Office where the mining claims or sites are recorded, or the waiver cannot be granted by the BLM. (Example: To obtain a waiver for the assessment year 2012, which begins on September 1, 2011, you must qualify for and file for a waiver no later than September 1, 2011, in the proper BLM State Office.)
8. For all mining claims which require assessment work, you must record an affidavit of labor on or before the December 30th immediately following the filing of this waiver. For all other mining claims or sites waived, you must record a notice of intent to hold on or before the December 30th immediately following the filing of this waiver.
9. Mill and tunnel sites may also be listed on this waiver and be waived from payment of the maintenance fee. A notice of intent to hold for these sites is required to be filed by the December 30th following the filing of this waiver.





FRED ALBER

5350 W. BELL STE C-122 #150

GLENDALF, AZ 85308

AMC 376464

380041

381023

394884

☐ Check here is this is a change of address.

Telephone: 602-749-5293

E-mail address: \_\_\_\_\_

**AFFIDAVIT OF PERFORMANCE OF ANNUAL WORK**

1. State of Arizona, County of MARICOPA and YAVAPAI ss:

2. I (Name) FRED ALBER

3. Reside at (Address) 5350 W. BELL RD.

SUITE C-122 #150

City GLENDALF

County MARICOPA

BLM  
Date  
Stamp

RECEIVED  
AZ STATE OFFICE  
2011 AUG 24 P 1:39  
PHOENIX, ARIZONA

State AZ Zip 85308 being duly sworn, depose and say that I am a citizen of the United States, more than eighteen years of age, and that all of the facts set forth in this affidavit, subject to the provisions and penalties of 18 U.S.C. 1001 pertaining to the filing of false, fictitious, or fraudulent statements with the United States, are true and correct according to the best of my knowledge, information and belief.

4. Owner's name and address (if not shown in Items 1-3 above). \_\_\_\_\_

5. That I am personally acquainted with the mining claim(s). The work and improvements were made by and at the expense of the owner(s) of said claim(s). Said contiguous group of claims, listed on this document, are situated in the

SAN DOMINGO (optional) Mining District; MARICOPA and YAVAPAI County, Arizona.

Line No.	AMC NUMBER	CLAIM/SITE NAME	COUNTY RECORDER DATA (If available)	TWP	RNG	SEC
1	394884	FRED'S FOLLEY		7N	3W	7
2						
3						
4						
5						
6						

ENTERED  
AUG 25 2017  
BY: [Signature]

Form: MCF108  
Revised July 2014  
Page 1 of 2



BLM Date Stamp	RECEIVED AZ STATE OFFICE 2011 AUG 24 P 1:39 PHOENIX, ARIZONA
----------------------	---

7						
8						
9						
10						

6. That between the dates starting at 12 o'clock noon on September 1, 20 16 and ending at 12 o'clock noon on September 1, 20 17 at least \$ 100,00 dollars worth of work and improvements were done and performed upon said claim(s) or upon one or more of a contiguous group of claims for the benefit of all, wholly or partly outside of a contiguous group of claims for the benefit of all, not including the location work.

7. That the following persons were employed to perform the work and improvements described herein: \_\_\_\_\_  
MYSELF

8. That the work and improvements performed were: \_\_\_\_\_  
ROAD IMPROVEMENTS, MINING RECLAMATION

9. Dated: 8/24/17 Signature: Fred Alber

SUBSCRIBED AND SWORN TO before me, a Notary Public, this 24th day of August 20 17


By: Fred Alber

Notary Public Monica Garcia

My Commission Expires Aug 8, 2018

Bureau of Land Management  
 Arizona State Office  
[www.blm.gov/az](http://www.blm.gov/az)

No. of Claims:	<u>1</u>	x \$10 =	<u>10.00</u>
Check No.:	_____	Init.	<u>AG</u>
Receipt No.:	<u>3956117</u>		
For BLM Use Only			



This form is available from the Arizona Geological Survey and may be reproduced.

Form: MCF108  
 Revised July 2014  
 Page 2 of 2

Fred Alber  
5350 W. Bell | Ste C-122 #150  
Glendale, AZ 85308

☐ Check here if this is a change of address.

Telephone: 602 - 749 - 5293

E-mail address: \_\_\_\_\_

### AFFIDAVIT OF PERFORMANCE OF ANNUAL WORK

1. State of Arizona, County of MARICOPA ss:

2. I (Name) FRED ALBER

3. Reside at (Address) 5350 W. BELL RD.

SUITE C-122 #150

City GLENDAL County MARICOPA

BLM  
Date  
Stamp

RECEIVED  
N.M. STATE OFFICE  
2011 AUG 24 P 1:30  
PHOENIX, ARIZONA

State AZ Zip 85308 being duly sworn, depose and say that I am a citizen of the United States, more than eighteen years of age, and that all of the facts set forth in this affidavit, subject to the provisions and penalties of 18 U.S.C. 1001 pertaining to the filing of false, fictitious, or fraudulent statements with the United States, are true and correct according to the best of my knowledge, information and belief.

4. Owner's name and address (if not shown in Items 1-3 above). \_\_\_\_\_

5. That I am personally acquainted with the mining claim(s). The work and improvements were made by and at the expense of the owner(s) of said claim(s). Said contiguous group of claims, listed on this document, are situated in the

SAN DOMINGO (optional) Mining District; MARICOPA County, Arizona.

Line No.	AMC NUMBER	CLAIM/SITE NAME	COUNTY RECORDER DATA (if available)	TWP	RNG	SEC
1	376464	JUBILATION #5		7N	3W	18
2						
3						
4						
5						
6						



RECEIVED  
BLM AZ STATE OFFICE  
2017 AUG 24 P 1:39  
PHOENIX, ARIZONA  
BLM  
Date  
Stamp

7						
8						
9						
10						

6. That between the dates starting at 12 o'clock noon on September 1, 20 16 and ending at 12 o'clock noon on September 1, 20 17 at least \$ 100.00 dollars worth of work and improvements were done and performed upon said claim(s) or upon one or more of a contiguous group of claims for the benefit of all, wholly or partly outside of a contiguous group of claims for the benefit of all, not including the location work.

7. That the following persons were employed to perform the work and improvements described herein: \_\_\_\_\_

MYSELF

8. That the work and improvements performed were: \_\_\_\_\_

ROAD IMPROVEMENTS, RECLAMATION

9. Dated: 8/24/17 Signature: Fred Alber

SUBSCRIBED AND SWORN TO before me, a Notary Public, this 24th day of August 20 17

By: FRED ALBER

Notary Public Monica Garcia

My Commission Expires Aug 8, 2018


Bureau of Land Management  
Arizona State Office  
[www.blm.gov/az](http://www.blm.gov/az)

No. of Claims: 1 x \$10 = 10.00

Check No.: \_\_\_\_\_ Init. ERG

Receipt No.: \_\_\_\_\_

For BLM Use Only



Form: MCF108  
Revised July 2014  
Page 2 of 2

This form is available from the Arizona Geological Survey and may be reproduced.

FRED ALBER  
5350 W. BELL RD STE C-122 #150  
GLENDALÉ AZ 85308

☐ Check here is this is a change of address.

Telephone: 602-749-5293

E-mail address: \_\_\_\_\_

**AFFIDAVIT OF PERFORMANCE OF ANNUAL WORK**

1. State of Arizona, County of YAVAPAI ss:

2. I (Name) FRED ALBER

3. Reside at (Address) 5350 W. BELL RD.

SUITE C-122 #150

City GLENDALÉ County MARICOPA

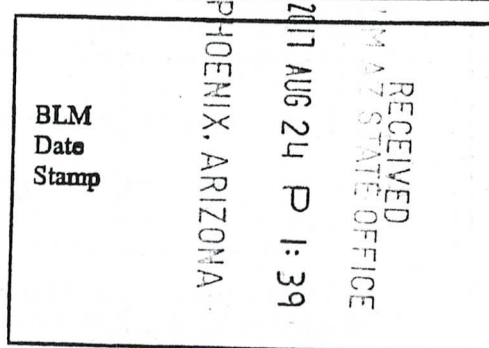
State AZ Zip 85308 being duly sworn, depose and say that I am a citizen of the United States, more than eighteen years of age, and that all of the facts set forth in this affidavit, subject to the provisions and penalties of 18 U.S.C. 1001 pertaining to the filing of false, fictitious, or fraudulent statements with the United States, are true and correct according to the best of my knowledge, information and belief.

4. Owner's name and address (if not shown in Items 1-3 above). \_\_\_\_\_

5. That I am personally acquainted with the mining claim(s). The work and improvements were made by and at the expense of the owner(s) of said claim(s). Said contiguous group of claims, listed on this document, are situated in the

SAN DOMINGO (optional) Mining District; YAVAPAI County, Arizona.

Line No.	AMC NUMBER	CLAIM/SITE NAME	COUNTY RECORDER DATA (If available)	TWP	RNG	SEC
1	380042	LOST BEN #1		7N	4W	1
2						
3						
4						
5						
6						





RECEIVED  
ARIZONA STATE OFFICE  
2017 AUG 24 P 1:19  
PHOENIX, ARIZONA  
BLM  
Date  
Stamp

7						
8						
9						
10						

6. That between the dates starting at 12 o'clock noon on September 1, 20 16 and ending at 12 o'clock noon on September 1, 20 17 at least \$ 106.00 dollars worth of work and improvements were done and performed upon said claim(s) or upon one or more of a contiguous group of claims for the benefit of all, wholly or partly outside of a contiguous group of claims for the benefit of all, not including the location work.

7. That the following persons were employed to perform the work and improvements described herein: \_\_\_\_\_

MYSELF

8. That the work and improvements performed were: \_\_\_\_\_

ROAD IMPROVEMENTS, MINING RECLAMATION

9. Dated: 8/24/17 Signature: Fred Alber

SUBSCRIBED AND SWORN TO before me, a Notary Public, this 24th day of August 20 17

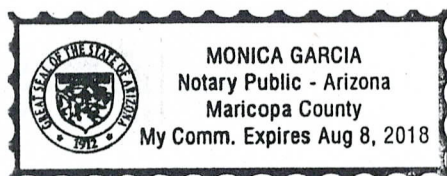
By: FRED ALBER

Notary Public Monica Garcia

My Commission Expires AUG 8, 2018

Bureau of Land Management  
Arizona State Office  
[www.blm.gov/az](http://www.blm.gov/az)

No. of Claims: 1 x \$10 = 10.00  
Check No.: \_\_\_\_\_ Init. EG  
Receipt No.: \_\_\_\_\_  
For BLM Use Only



Form: MCF108  
Revised July 2014  
Page 2 of 2

This form is available from the Arizona Geological Survey and may be reproduced.

FRED ALBER  
5350 W. BE RD, STE C-122 #150  
GLENDALF, AZ 85308

☐ Check here if this is a change of address.

Telephone: 602-749-5293

E-mail address: \_\_\_\_\_

**AFFIDAVIT OF PERFORMANCE OF ANNUAL WORK**

1. State of Arizona, County of MARICOPA and YAVAPAI ss:

2. I (Name) FRED ALBER

3. Reside at (Address) 5350 W. BELL RD.

SUITE C-122 #150

City GLENDALF County MARICOPA


State AZ Zip 85308 being duly sworn, depose and say that I am a citizen of the United States, more than eighteen years of age, and that all of the facts set forth in this affidavit, subject to the provisions and penalties of 18 U.S.C. 1001 pertaining to the filing of false, fictitious, or fraudulent statements with the United States, are true and correct according to the best of my knowledge, information and belief.

4. Owner's name and address (if not shown in Items 1-3 above). \_\_\_\_\_

5. That I am personally acquainted with the mining claim(s). The work and improvements were made by and at the expense of the owner(s) of said claim(s). Said contiguous group of claims, listed on this document, are situated in the

SAN DOMINGO (optional) Mining District; MARICOPA and YAVAPAI County, Arizona.

Line No.	AMC NUMBER	CLAIM/SITE NAME	COUNTY RECORDER DATA (If available)	TWP	RNG	SEC
1	381023	LOST BEN #2		7 N	4 W	12
2						
3						
4						
5						
6						





BLM Date Stamp	2017 AUG 24 P 1:39	RECEIVED ARIZONA STATE OFFICE PHOENIX, ARIZONA
----------------------	--------------------	--

7						
8						
9						
10						

6. That between the dates starting at 12 o'clock noon on September 1, 20 16 and ending at 12 o'clock noon on September 1, 20 17 at least \$ 100.00 dollars worth of work and improvements were done and performed upon said claim(s) or upon one or more of a contiguous group of claims for the benefit of all, wholly or partly outside of a contiguous group of claims for the benefit of all, not including the location work.

7. That the following persons were employed to perform the work and improvements described herein: MYSELF

8. That the work and improvements performed were: ROAD IMPROVEMENTS, MINING RECLAMATION

9. Dated: 8/24/17 Signature: Fred Alber

SUBSCRIBED AND SWORN TO before me, a Notary Public, this 24th day of August 20 17

By: Fred Alber

Notary Public Monica Garcia

My Commission Expires Aug 18, 2018

Bureau of Land Management  
Arizona State Office  
[www.blm.gov/az](http://www.blm.gov/az)

No. of Claims:	<u>1</u>	x \$10 =	<u>10.00</u>
Check No.:		Init.	<u>ERG</u>
Receipt No.:			
For BLM Use Only			



Form: MCF108  
Revised July 2014  
Page 2 of 2

This form is available from the Arizona Geological Survey and may be reproduced.

**United States Department of the Interior**  
**Bureau of Land Management**  
DIV OF LANDS, MINRLS & ENERGY  
ONE N CENTRAL AVE  
PHOENIX, AZ 85004 -4427  
Phone: 602-417-9200

Receipt

No: 3956117

<b>Transaction #:</b> 4065899	
<b>Date of Transaction:</b> 08/24/2017	
CUSTOMER:	
	FRED ALBER 5350 W BELL RD STE C-122 #150 GLENDALE, AZ 85308-3906 US

LINE #	QTY	DESCRIPTION	REMARKS	UNIT PRICE	TOTAL
1	1.00	LOCATABLE MINERALS / MINING CLAIMS- NOT NEW-UNADJUD, ONE AUTH NO. ONLY / MINING CLAIM MONEY RECEIVED CASES: AMC394884/\$40.00	2017 POL & 2018 WAIV (4)	- n/a -	40.00
TOTAL:					\$40.00

PAYMENT INFORMATION				
1	AMOUNT:	40.00	POSTMARKED:	N/A
	TYPE:	CHECK	RECEIVED:	08/24/2017
	CHECK NO:	1910		
	NAME:	ALBER, FRED 5350 W BELL RD STE C-122 #150 GLENDALE AZ 85308-3906 US		

REMARKS

This receipt was generated by the automated BLM Collections and Billing System and is a paper representation of a portion of the official electronic record contained therein.



When Recorded Return Document to:

FRED ALBER  
5350 W. BELL RD. STE. C-122 #150  
GLENDALE, AZ 85308

376464  
380041  
381023  
394884

☐ Check here if this is a change of address.

Telephone: 602-749-5293

E-mail address: \_\_\_\_\_

# AFFIDAVIT OF PERFORMANCE OF ANNUAL WORK

1. State of Arizona, County of MARICOPA ss:

2. I (Name) FRED ALBER

3. Reside at (Address) 5350 W. BELL RD.

SUITE C-122 #150

City GLENDALE County MARICOPA

BLM  
Date  
Stamp

RECEIVED  
BLM AZ STATE OFFICE  
2016 AUG 24 P 12:07  
PHOENIX, ARIZONA

State AZ Zip 85308 being duly sworn, depose and say that I am a citizen of the United States, more than eighteen years of age, and that all of the facts set forth in this affidavit, subject to the provisions and penalties of 18 U.S.C. 1001 pertaining to the filing of false, fictitious, or fraudulent statements with the United States, are true and correct according to the best of my knowledge, information and belief.

4. Owner's name and address (If not shown in Items 1-3 above). \_\_\_\_\_

5. That I am personally acquainted with the mining claim(s). The work and improvements were made by and at the expense of the owner(s) of said claim(s). Said contiguous group of claims, listed on this document, are situated in the

SAN DOMINGO (optional) Mining District; MARICOPA County, Arizona.

Line No.	AMC NUMBER	CLAIM/SITE NAME	COUNTY RECORDER DATA (If available)	TWP	RNG	SEC
1	376464	JUBILATION #5		7N	3W	18
2						
3						
4						
5						
6						

RECEIVED BLM AZ STATE OFFICE 2016 AUG 24 P 12:07 PHOENIX, ARIZONA BLM Date Stamp
--

7						
8						
9						
10						

6. That between the dates starting at 12 o'clock noon on September 1, 20 15 and ending at 12 o'clock noon on September 1, 20 16 at least \$ 100.00 dollars worth of work and improvements were done and performed upon said claim(s) or upon one or more of a contiguous group of claims for the benefit of all, wholly or partly outside of a contiguous group of claims for the benefit of all, not including the location work.

7. That the following persons were employed to perform the work and improvements described herein: MYSELF

8. That the work and improvements performed were: ROAD IMPROVEMENTS, RECLAMATION

9. Dated: 8-24-16 Signature: Fred Alber


SUBSCRIBED AND SWORN TO before me, a Notary Public, this 24 day of August 20 16

By: Gregory Gutierrez

Notary Public Arizona

My Commission Expires June 11, 2020

Bureau of Land Management  
Arizona State Office  
[www.az.blm.gov](http://www.az.blm.gov)



No. of Claims: <u>4</u>	x \$10 = <u>40</u>
Check No.: <u>1700</u>	Init. <u>MC</u>
Receipt No.: <u>3639380</u>	
For BLM Use Only	

Form: MCF108  
Revised Jan. 2006  
Page 2 of 2

*Gregory Gutierrez*

When Recorded Return Document to:

FRED ALBER

5350 W. BELL RD. STE. C-122 #150

GLENDAL, AZ 85308

☐ Check here is this is a change of address.

Telephone: 602-749-5293

E-mail address: \_\_\_\_\_

# AFFIDAVIT OF PERFORMANCE OF ANNUAL WORK

1. State of Arizona, County of YAVAPI ss:

2. I (Name) FRED ALBER

3. Reside at (Address) 5350 W. BELL RD.

SUITE C-122 #150

City GLENDAL County MARICOPA

BLM  
Date  
Stamp

RECEIVED  
BLM AZ STATE OFFICE  
2016 AUG 24 P 12: 07  
PHOENIX, ARIZONA

State AZ Zip 85308 being duly sworn, depose and say that I am a citizen of the United States, more than eighteen years of age, and that all of the facts set forth in this affidavit, subject to the provisions and penalties of 18 U.S.C. 1001 pertaining to the filing of false, fictitious, or fraudulent statements with the United States, are true and correct according to the best of my knowledge, information and belief.

4. Owner's name and address (If not shown in Items 1-3 above). \_\_\_\_\_

5. That I am personally acquainted with the mining claim(s). The work and improvements were made by and at the expense of the owner(s) of said claim(s). Said contiguous group of claims, listed on this document, are situated in the

SAN DOMINGO (optional) Mining District; YAVAPI County, Arizona.

Line No.	AMC NUMBER	CLAIM/SITE NAME	COUNTY RECORDER DATA (If available)	TWP	RNG	SEC
1	380042	LOST DEN #1		7N	4W	1
2						
3						
4						
5						
6						

**AFFIDAVIT OF PERFORMANCE OF ANNUAL WORK – page 2**

RECEIVED BLM AZ STATE OFFICE 2016 AUG 24 P 12:07 PHOENIX, ARIZONA	BLM Date Stamp
--	----------------------

7						
8						
9						
10						

6. That between the dates starting at 12 o'clock noon on September 1, 20 15 and ending at 12 o'clock noon on September 1, 20 16 at least \$ 100.00 dollars worth of work and improvements were done and performed upon said claim(s) or upon one or more of a contiguous group of claims for the benefit of all, wholly or partly outside of a contiguous group of claims for the benefit of all, not including the location work.

7. That the following persons were employed to perform the work and improvements described herein: \_\_\_\_\_

MYSELF

8. That the work and improvements performed were: \_\_\_\_\_

ROAD IMPROVEMENTS, MINING RECLAMATION

9. Dated: 8-24-16 Signature: Fred Alber

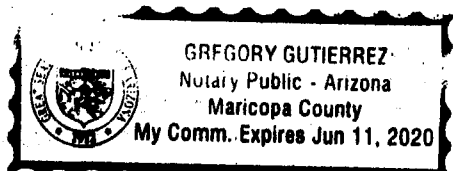
**SUBSCRIBED AND SWORN TO** before me, a Notary Public, this 24 day of August 20 16

By: Gregory Gutierrez

Notary Public Arizona

My Commission Expires June 11, 2020

**Bureau of Land Management**  
**Arizona State Office**  
[www.az.blm.gov](http://www.az.blm.gov)



No. of Claims: _____ x \$10 = _____
Check No.: _____ Init. _____
Receipt No.: _____
<b>For BLM Use Only</b>

**Form: MCF108**  
Revised Jan. 2006  
Page 2 of 2

This form is available from the Arizona Department of Mines & Mineral Resources and may be reproduced.

*Gregory Gutierrez*



When Recorded Return Document to:

FRED ALBER  
5350 WEST BELL RD. SUITE C-122 #150  
GLENDALE AZ 85308  
CHICAGO CHIEFS

☐ Check here is this is a change of address.

Telephone: 602-749-5293

E-mail address: \_\_\_\_\_

# AFFIDAVIT OF PERFORMANCE OF ANNUAL WORK

1. State of Arizona, County of MARICOPA AND YAVAPAI ss:

2. I (Name) FRED ALBER

3. Reside at (Address) 5350 WEST BELL RD.

SUITE C-122 #150

City GLENDALE County MARICOPA

BLM  
Date  
Stamp

RECEIVED  
BLM AZ STATE OFFICE  
2006 AUG 24 P 12:07  
PHOENIX, ARIZONA

State AZ Zip 85308 being duly sworn, depose and say that I am a citizen of the United States, more than eighteen years of age, and that all of the facts set forth in this affidavit, subject to the provisions and penalties of 18 U.S.C. 1001 pertaining to the filing of false, fictitious, or fraudulent statements with the United States, are true and correct according to the best of my knowledge, information and belief.

4. Owner's name and address (If not shown in Items 1-3 above). \_\_\_\_\_

5. That I am personally acquainted with the mining claim(s). The work and improvements were made by and at the expense of the owner(s) of said claim(s). Said contiguous group of claims, listed on this document, are situated in the

SAN DOMINGO (optional) Mining District; MARICOPA AND YAVAPAI County, Arizona.

Line No.	AMC NUMBER	CLAIM/SITE NAME	COUNTY RECORDER DATA (If available)	TWP	RNG	SEC
1	381023	LOST BEN #2		7N	4W	12
2						
3						
4						
5						
6						

RECEIVED BLM AZ STATE OFFICE	2016 AUG 24 P 12:07	PHOENIX, ARIZONA
BLM Date Stamp		

7						
8						
9						
10						

6. That between the dates starting at 12 o'clock noon on September 1, 20 15 and ending at 12 o'clock noon on September 1, 20 16 at least \$ 100.00 dollars worth of work and improvements were done and performed upon said claim(s) or upon one or more of a contiguous group of claims for the benefit of all, wholly or partly outside of a contiguous group of claims for the benefit of all, not including the location work.

7. That the following persons were employed to perform the work and improvements described herein: \_\_\_\_\_

MYSELF

8. That the work and improvements performed were: \_\_\_\_\_

ROAD IMPROVEMENTS, MINING RECLAMATION

9. Dated: 8-24-16 Signature: Fred Alber

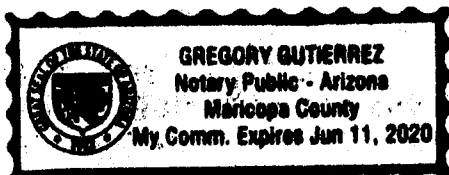
SUBSCRIBED AND SWORN TO before me, a Notary Public, this 24 day of August 20 16

By: Gregory Gutierrez

Notary Public Arizona

My Commission Expires June 11, 2020

Bureau of Land Management  
Arizona State Office  
[www.az.blm.gov](http://www.az.blm.gov)



No. of Claims: _____ x \$10 = _____
Check No.: _____ Init. _____
Receipt No.: _____
For BLM Use Only

Form: MCF108  
Revised Jan. 2006  
Page 2 of 2

*Gregory Gutierrez*

When Recorded Return Document to:

FRED ALBER  
5350 W. BELL RD. STE. C-122 #150  
GLENDALE, AZ 85308

☐ Check here if this is a change of address.

Telephone: 602-749-5293

E-mail address: \_\_\_\_\_

**AFFIDAVIT OF PERFORMANCE OF ANNUAL WORK**

1. State of Arizona, County of MARICOPA AND YAVAPAI ss:

2. I (Name) FRED ALBER

3. Reside at (Address) 5350 W. BELL RD.

SUITE C-122 #150

City GLENDALE County MARICOPA

BLM  
Date  
Stamp

RECEIVED  
BLM AZ STATE OFFICE  
2016 AUG 24 P 12:07  
PHOENIX, ARIZONA

State AZ Zip 85308 being duly sworn, depose and say that I am a citizen of the United States, more than eighteen years of age, and that all of the facts set forth in this affidavit, subject to the provisions and penalties of 18 U.S.C. 1001 pertaining to the filing of false, fictitious, or fraudulent statements with the United States, are true and correct according to the best of my knowledge, information and belief.

4. Owner's name and address (If not shown in Items 1-3 above), \_\_\_\_\_

5. That I am personally acquainted with the mining claim(s). The work and improvements were made by and at the expense of the owner(s) of said claim(s). Said contiguous group of claims, listed on this document, are situated in the

SAN DOMINGO (optional) Mining District; MARICOPA AND YAVAPAI County, Arizona.

Line No.	AMC NUMBER	CLAIM/SITE NAME	COUNTY RECORDER DATA (If available)	TWP	RNG	SEC
1	394884	FRED'S FOLLEY		7N	3W	7
2						
3						
4						
5						
6						

**RECEIVED**  
BLM AZ STATE OFFICE  
2016 AUG 24 P 12:07  
PHOENIX, ARIZONA

BLM  
Date  
Stamp

7						
8						
9						
10						

6. That between the dates starting at 12 o'clock noon on September 1, 20 15 and ending at 12 o'clock noon on September 1, 20 16 at least \$ 100.00 dollars worth of work and improvements were done and performed upon said claim(s) or upon one or more of a contiguous group of claims for the benefit of all, wholly or partly outside of a contiguous group of claims for the benefit of all, not including the location work.

7. That the following persons were employed to perform the work and improvements described herein: \_\_\_\_\_  
MYSELF

8. That the work and improvements performed were: \_\_\_\_\_  
ROAD IMPROVEMENTS, MINING RECLAMATION

9. Dated: 8-24-16 Signature: Fred Alber

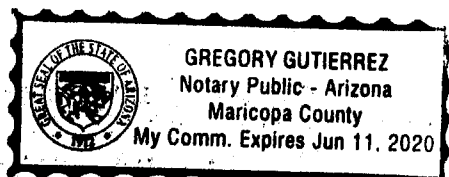
SUBSCRIBED AND SWORN TO before me, a Notary Public, this 24 day of August 20 16

By: Gregory Gutierrez

Notary Public Arizona

My Commission Expires June 11, 2020

Bureau of Land Management  
Arizona State Office  
[www.az.blm.gov](http://www.az.blm.gov)



No. of Claims: \_\_\_\_\_ x \$10 = \_\_\_\_\_  
Check No.: \_\_\_\_\_ Init. \_\_\_\_\_  
Receipt No.: \_\_\_\_\_  
For BLM Use Only

Form: MCF108  
Revised Jan. 2006  
Page 2 of 2

This form is available from the Arizona Department of Mines & Mineral Resources and may be reproduced.

*Gregory Gutierrez*  
FD



**United States Department of the Interior**  
**Bureau of Land Management**  
DIV OF LANDS, MINRLS & ENERGY  
ONE N CENTRAL AVE  
PHOENIX, AZ 85004 -4427  
Phone: 602-417-9200

Receipt

No: 3639380


<b>Transaction #:</b> 3743305	
<b>Date of Transaction:</b> 08/24/2016	
<b>CUSTOMER:</b>	
	FRED ALBER 5350 W BELL RD STE C-122 #150 GLENDALE, AZ 85308-3906 US

LINE #	QTY	DESCRIPTION	REMARKS	UNIT PRICE	TOTAL
1	1.00	LOCATABLE MINERALS / MINING CLAIMS- NOT NEW-UNADJUD, ONE AUTH NO. ONLY / MINING CLAIM MONEY RECEIVED CASES: AMC376464/\$40.00	POL 2016/4 WAV	- n/a -	40.00
<b>TOTAL:</b>					<b>\$40.00</b>

PAYMENT INFORMATION				
1	AMOUNT:	40.00	POSTMARKED:	N/A
	TYPE:	CHECK	RECEIVED:	08/24/2016
	CHECK NO:	1788		
	NAME:	ALBER, MANFRED 5350 W BELL RD STE C-122 #150 GLENDALE AZ 85308-3906 US		

<b>REMARKS</b>

This receipt was generated by the automated BLM Collections and Billing System and is a paper representation of a portion of the official electronic record contained therein.



UNITED STATES  
DEPARTMENT OF THE INTERIOR  
BUREAU OF LAND MANAGEMENT

389

MAINTENANCE FEE WAIVER CERTIFICATION

376464 381023  
380041 394884

FORM APPROVED  
OMB NO. 1004-0114  
Expires: October 31, 2016

SEE INSTRUCTIONS ON PAGE 2

1. This small miner waiver is filed for the assessment year beginning on September 1, 2016 and ending on September 1, 2017.
2. The undersigned and all related parties owned ten or fewer mining claims, mill, or tunnel sites located and maintained on Federal lands in the United States of America on September 1, 2016.
3. The undersigned have performed the assessment work required by law for each mining claim listed prior to filing this waiver and understand that by filing this form, the undersigned must file an affidavit of assessment work with the Bureau of Land Management (BLM) by the December 30th following the filing of this waiver.
4. The undersigned understand that if the assessment work obligation has not yet come due under 30 U.S.C. 28 (for those claims in their first assessment year only), a notice of intent to hold reciting this condition must be recorded by the December 30th following the filing of this waiver.
5. The undersigned understand that mill and tunnel sites may also be listed on this waiver and be waived from payment of the maintenance fee, and that a notice of intent to hold for these sites is required to be filed with the BLM by the December 30th following the filing of this waiver.
6. The undersigned understand and acknowledge that pursuant to 43 U.S.C. 1212 and 18 U.S.C. 1001, the filing or recording of a false, fictitious, or fraudulent document with the BLM may result in a fine of up to \$250,000, a prison term not to exceed five years, or both.
7. The mining claims, mill or tunnel sites for which this waiver from payment of the maintenance fees is requested are:

CLAIM OR SITE NAME	BLM RECORDATION SERIAL NUMBER
1. FRED'S FOLLEY	AMC 394884 ✓
2. JUBILATION #5	AMC 376464
3. LOST BEN #1	AMC 380042
4. LOST BEN #2	AMC 381023
5.	
6.	
7.	
8.	
9.	
10.	

The owner(s) (claimants) of the above mining claims and sites are:

FRED ALBER

(Owner's Name - Please Print)

Fred Alber

(Owner's Signature)

5350 W. BELL RD. SUITE C-122 #150

(Owner's Mailing Address)

GLENDALE

(City)

AZ

(State)

85308

(Zip Code)

DIANE ALBER

(Owner's Name - Please Print)

Diane Alber

(Owner's Signature)

5350 W. BELL RD. SUITE C-122 #150

(Owner's Mailing Address)

GLENDALE

(City)

AZ

(State)

85308

(Zip Code)

(Owner's Name - Please Print)

(Owner's Signature)

(Owner's Mailing Address)

PHOENIX, ARIZONA

(State)

(Zip Code)

(Owner's Name - Please Print)

(Owner's Signature)

(Owner's Mailing Address)

RECEIVED BLM AZ STATE OFFICE

(City)

(State)

(Zip Code)

(Continued on page 2)

BY: 



(Owner's Name - Please Print)	(Owner's Signature)		
(Owner's Mailing Address)	(City)	(State)	(Zip Code)
(Owner's Name - Please Print)	(Owner's Signature)		
(Owner's Mailing Address)	(City)	(State)	(Zip Code)
(Owner's Name - Please Print)	(Owner's Signature)		
(Owner's Mailing Address)	(City)	(State)	(Zip Code)
(Owner's Name - Please Print)	(Owner's Signature)		
(Owner's Mailing Address)	(City)	(State)	(Zip Code)

18 U.S.C. 1001 and 43 U.S.C. 1212 make it a crime for any person knowingly and willfully to make to any department or agency of the United States any false, fictitious or fraudulent statements or representations as to any matter within its jurisdiction.

#### INSTRUCTIONS

1. This certification is made under the provisions of 43 U.S.C. § 1744 and 30 U.S.C. §28-28k and the regulations thereunder (43 CFR Part 3830).
2. The claimant(s) must fill in the dates in paragraph 1 for the beginning and ending of the assessment year for which this waiver is sought.
3. The claimant(s) must fill in the date in paragraph 2 for the beginning of the assessment year for which this waiver is sought.
4. All claim and site names and BLM serial numbers must be listed for the mining claims, mill sites, and tunnel sites for which the waiver is sought.
5. All owners of the mining claims, mill sites, and tunnel sites and their addresses must be given.
6. This waiver form must be signed by all the claimants or their designated agent, in original form. If an agent is designated, a notarized designation of agent, signed by all of the claimants with proper address given, must be submitted with this waiver.
7. This form must be filed no later than September 1st for the upcoming assessment year in the BLM State Office where the mining claims or sites are recorded, or the waiver cannot be granted by the BLM. (Example: To obtain a waiver for the assessment year 2012, which begins on September 1, 2011, you must qualify for and file for a waiver no later than September 1, 2011, in the proper BLM State Office.)
8. For all mining claims which require assessment work, you must record an affidavit of labor on or before the December 30th immediately following the filing of this waiver. For all other mining claims or sites waived, you must record a notice of intent to hold on or before the December 30th immediately following the filing of this waiver.
9. Mill and tunnel sites may also be listed on this waiver and be waived from payment of the maintenance fee. A notice of intent to hold for these sites is required to be filed by the December 30th following the filing of this waiver.

RECEIVED  
 BLM AZ STATE OFFICE  
 2016 AUG 24 P 12: 06  
 PHOENIX, ARIZONA

FOR OFFICIAL USE ONLY



UNITED STATES  
DEPARTMENT OF THE INTERIOR  
BUREAU OF LAND MANAGEMENT

1343

2015

344884  
376464  
380041

FORM APPROVED  
OMB NO. 1004-0114  
Expires: October 31, 2016

MAINTENANCE FEE WAIVER CERTIFICATION

SEE INSTRUCTIONS ON PAGE 2

FA

381023

1. This small miner waiver is filed for the assessment year beginning on September 1, 2015 and ending on September 1, 2016.
2. The undersigned and all related parties owned ten or fewer mining claims, mill, or tunnel sites located and maintained on Federal lands in the United States of America on September 1, 2015.
3. The undersigned have performed the assessment work required by law for each mining claim listed prior to filing this waiver and understand that by filing this form, the undersigned must file an affidavit of assessment work with the Bureau of Land Management (BLM) by the December 30th following the filing of this waiver.
4. The undersigned understand that if the assessment work obligation has not yet come due under 30 U.S.C. 28 (for those claims in their first assessment year only), a notice of intent to hold reciting this condition must be recorded by the December 30th following the filing of this waiver.
5. The undersigned understand that mill and tunnel sites may also be listed on this waiver and be waived from payment of the maintenance fee, and that a notice of intent to hold for these sites is required to be filed with the BLM by the December 30th following the filing of this waiver.
6. The undersigned understand and acknowledge that pursuant to 43 U.S.C. 1212 and 18 U.S.C. 1001, the filing or recording of a false, fictitious, or fraudulent document with the BLM may result in a fine of up to \$250,000, a prison term not to exceed five years, or both.
7. The mining claims, mill or tunnel sites for which this waiver from payment of the maintenance fees is requested are:

CLAIM OR SITE NAME	BLM RECORDATION SERIAL NUMBER
1. Fred's Folley	AMC 394884 ✓
2. Jubilation #5	AMC 376464
3. Lost Ben #1	AMC 380042
4. Lost Ben #2	AMC 381023
5.	
6.	
7.	
8.	
9.	
10.	

The owner(s) (claimants) of the above mining claims and sites are:

Fred Alber

(Owner's Name - Please Print)

5350 W. Bell Rd. Suite C-122 #150

(Owner's Mailing Address)

Fred Alber

(Owner's Signature)

Glendale

(City)

AZ

(State)

85308

(Zip Code)

Diane Alber

(Owner's Name - Please Print)

5350 W. Bell Rd. Suite C-122 #150

(Owner's Mailing Address)

Diane Alber

(Owner's Signature)

Glendale

(City)

AZ

(State)

85308

(Zip Code)

(Owner's Name - Please Print)

(Owner's Signature)

(Owner's Mailing Address)

(City)

(State)

(Zip Code)

(Owner's Name - Please Print)

(Owner's Signature)

(Owner's Mailing Address)

(City)

(State)

(Zip Code)

(Continued on page 2)

BY: PM

NWV  
9/8/2015  
PM



(Owner's Name - Please Print)	(Owner's Signature)		
(Owner's Mailing Address)	(City)	(State)	(Zip Code)
(Owner's Name - Please Print)	(Owner's Signature)		
(Owner's Mailing Address)	(City)	(State)	(Zip Code)
(Owner's Name - Please Print)	(Owner's Signature)		
(Owner's Mailing Address)	(City)	(State)	(Zip Code)
(Owner's Name - Please Print)	(Owner's Signature)		
(Owner's Mailing Address)	(City)	(State)	(Zip Code)

18 U.S.C. 1001 and 43 U.S.C. 1212 make it a crime for any person knowingly and willfully to make to any department or agency of the United States any false, fictitious or fraudulent statements or representations as to any matter within its jurisdiction.

#### INSTRUCTIONS

1. This certification is made under the provisions of 43 U.S.C. § 1744 and 30 U.S.C. §28-28k and the regulations thereunder (43 CFR Part 3830).
2. The claimant(s) must fill in the dates in paragraph 1 for the beginning and ending of the assessment year for which this waiver is sought.
3. The claimant(s) must fill in the date in paragraph 2 for the beginning of the assessment year for which this waiver is sought.
4. All claim and site names and BLM serial numbers must be listed for the mining claims, mill sites, and tunnel sites for which the waiver is sought.
5. All owners of the mining claims, mill sites, and tunnel sites and their addresses must be given.
6. This waiver form must be signed by all the claimants or their designated agent, in original form. If an agent is designated, a notarized designation of agent, signed by all of the claimants with proper address given, must be submitted with this waiver.
7. This form must be filed no later than September 1st for the upcoming assessment year in the BLM State Office where the mining claims or sites are recorded, or the waiver cannot be granted by the BLM. (Example: To obtain a waiver for the assessment year 2012, which begins on September 1, 2011, you must qualify for and file for a waiver no later than September 1, 2011, in the proper BLM State Office.)
8. For all mining claims which require assessment work, you must record an affidavit of labor on or before the December 30th immediately following the filing of this waiver. For all other mining claims or sites waived, you must record a notice of intent to hold on or before the December 30th immediately following the filing of this waiver.
9. Mill and tunnel sites may also be listed on this waiver and be waived from payment of the maintenance fee. A notice of intent to hold for these sites is required to be filed by the December 30th following the filing of this waiver.

PHOENIX, ARIZONA  
 FOR OFFICIAL USE ONLY  
 JUN 20 4 11:44 PM  
 RECEIVED  
 BLM AZ STATE OFFICE

394884

When Recorded Return Document to:

Fred Alber  
5350 W. Bell Rd. Ste C-122 #150  
Glendale, AZ 85308

☐ Check here is this is a change of address.
Telephone: 602-749-5293

E-mail address: \_\_\_\_\_

**AFFIDAVIT OF PERFORMANCE OF ANNUAL WORK**1. State of Arizona, County of Maricopa and Yavapai ss:2. I (Name) Fred Alber3. Reside at (Address) 5350 W. Bell Rd. Suite C-122  
#150City Glendale County Maricopa

State AZ Zip 85308 being duly sworn, depose and say that I am a citizen of the United States, more than eighteen years of age, and that all of the facts set forth in this affidavit, subject to the provisions and penalties of 18 U.S.C. 1001 pertaining to the filing of false, fictitious, or fraudulent statements with the United States, are true and correct according to the best of my knowledge, information and belief.

4. Owner's name and address (If not shown in Items 1-3 above). \_\_\_\_\_


5. That I am personally acquainted with the mining claim(s). The work and improvements were made by and at the expense of the owner(s) of said claim(s). Said contiguous group of claims, listed on this document, are situated in the

San Domingo (optional) Mining District; Maricopa and Yavapai County, Arizona.

Line No.	AMC NUMBER	CLAIM/SITE NAME	COUNTY RECORDER DATA (If available)	TWP	RNG	SEC
1	394884	Fred's Folley		7N	3W	7
2						
3						
4						
5						
6						

RPM

**AFFIDAVIT OF PERFORMANCE OF ANNUAL WORK – page 2**



7						
8						
9						
10						

6. That between the dates starting at 12 o'clock noon on September 1, 20 14 and ending at 12 o'clock noon on September 1, 20 15 at least \$ 100.00 dollars worth of work and improvements were done and performed upon said claim(s) or upon one or more of a contiguous group of claims for the benefit of all, wholly or partly outside of a contiguous group of claims for the benefit of all, not including the location work.

7. That the following persons were employed to perform the work and improvements described herein: myself

8. That the work and improvements performed were: road improvements, mining reclamation

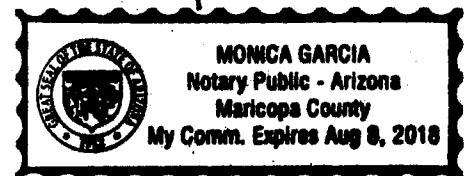
9. Dated: 8-20-15 Signature: Fred Alber

SUBSCRIBED AND SWORN TO before me, a Notary Public, this 20th day of Aug 20 15

By: Fred Alber

Notary Public Monica Garcia

My Commission Expires Aug 8, 2018



Bureau of Land Management  
Arizona State Office  
[www.az.blm.gov](http://www.az.blm.gov)

No. of Claims:		x \$10 =	<u>10</u>
Check No.:	<u>Cash</u>	Init.	<u>ERG</u>
Receipt No.:	<u>3372088</u>		
For BLM Use Only			

Form: MCF108  
Revised Jan. 2006  
Page 2 of 2



376 464

When Recorded Return Document to:

Fred Alber  
5350 W. Bell Rd. Ste C-122 #150  
Glendale, AZ 85308

☐ Check here if this is a change of address.
Telephone: 602-749-5293

E-mail address: \_\_\_\_\_

**AFFIDAVIT OF PERFORMANCE OF ANNUAL WORK**1. State of Arizona, County of Maricopa ss:2. I (Name) Fred Alber3. Reside at (Address) 5350 W. Bell Rd. Suite C-122  
#150City Glendale County Maricopa

State AZ Zip 85308 being duly sworn, depose and say that I am a citizen of the United States, more than eighteen years of age, and that all of the facts set forth in this affidavit, subject to the provisions and penalties of 18 U.S.C. 1001 pertaining to the filing of false, fictitious, or fraudulent statements with the United States, are true and correct according to the best of my knowledge, information and belief.

4. Owner's name and address (If not shown in Items 1-3 above). \_\_\_\_\_

5. That I am personally acquainted with the mining claim(s). The work and improvements were made by and at the expense of the owner(s) of said claim(s). Said contiguous group of claims, listed on this document, are situated in the

San Domingo (optional) Mining District; Maricopa County, Arizona.

Line No.	AMC NUMBER	CLAIM/SITE NAME	COUNTY RECORDER DATA (If available)	TWP	RNG	SEC
1	376464	Jubilation #5		7N	3W	18
2						
3						
4						
5						
6						


Form: MCF108

Revised Jan. 2006

Page 1 of 2

Ran

AFFIDAVIT OF PERFORMANCE OF ANNUAL WORK – page 2



7						
8						
9						
10						

6. That between the dates starting at 12 o'clock noon on September 1, 20 14 and ending at 12 o'clock noon on September 1, 20 15 at least \$ 100.00 dollars worth of work and improvements were done and performed upon said claim(s) or upon one or more of a contiguous group of claims for the benefit of all, wholly or partly outside of a contiguous group of claims for the benefit of all, not including the location work.

7. That the following persons were employed to perform the work and improvements described herein: myself

8. That the work and improvements performed were: road improvements, mining reclamation


9. Dated: 8-20-15 Signature: Fred Alber

SUBSCRIBED AND SWORN TO before me, a Notary Public, this 20th day of Aug 20 15

By: Fred Alber

Notary Public Monica Garcia

My Commission Expires Aug 8, 2018



Bureau of Land Management  
Arizona State Office  
[www.az.blm.gov](http://www.az.blm.gov)

No. of Claims:	<u>10</u>	x \$10 =	<u>10</u>
Check No.:	<u>Cash</u>	Init.	<u>EG</u>
Receipt No.:	<u>3372088</u>		
For BLM Use Only			

Form: MCF108  
Revised Jan. 2006  
Page 2 of 2

380041

When Recorded Return Document to:

Fred Alber  
5350 W. Bell Rd. Ste C-122 #150  
Glendale, AZ 85308

☐ Check here is this is a change of address.
Telephone: 602-749-5293

E-mail address: \_\_\_\_\_

**AFFIDAVIT OF PERFORMANCE OF ANNUAL WORK**1. State of Arizona, County of Yavapai ss:2. I (Name) Fred Alber3. Reside at (Address) 5350 W. Bell Rd. Suite C-122  
#150City Glendale County MaricopaBLM  
Date  
Stamp

RECEIVED  
 MARICOPA COUNTY  
 2015 AUG 20 A 11:45  
 PHOENIX, ARIZONA

State AZ Zip 85308 being duly sworn, depose and say that I am a citizen of the United States, more than eighteen years of age, and that all of the facts set forth in this affidavit, subject to the provisions and penalties of 18 U.S.C. 1001 pertaining to the filing of false, fictitious, or fraudulent statements with the United States, are true and correct according to the best of my knowledge, information and belief.

4. Owner's name and address (If not shown in Items 1-3 above). \_\_\_\_\_

5. That I am personally acquainted with the mining claim(s). The work and improvements were made by and at the expense of the owner(s) of said claim(s). Said contiguous group of claims, listed on this document, are situated in the

San Domingo (optional) Mining District; Yavapai County, Arizona.

Line No.	AMC NUMBER	CLAIM/SITE NAME	COUNTY RECORDER DATA (If available)	TWP	RNG	SEC
1	380042	Lost Ben #1		7N	4W	1
2						
3						
4						
5						
6						

Ran



AFFIDAVIT OF PERFORMANCE OF ANNUAL WORK – page 2

RECEIVED  
J.M. AZ STATE OFFICE  
2015 AUG 20 A 11:45  
PHOENIX, ARIZONA  
BLM  
Date  
Stamp

7						
8						
9						
10						

6. That between the dates starting at 12 o'clock noon on September 1, 20 14 and ending at 12 o'clock noon on September 1, 20 15 at least \$ 100.00 dollars worth of work and improvements were done and performed upon said claim(s) or upon one or more of a contiguous group of claims for the benefit of all, wholly or partly outside of a contiguous group of claims for the benefit of all, not including the location work.

7. That the following persons were employed to perform the work and improvements described herein: \_\_\_\_\_

myself

8. That the work and improvements performed were: \_\_\_\_\_

road improvements, mining reclamation


9. Dated: 8-20-15 Signature: A Fred ALBY

SUBSCRIBED AND SWORN TO before me, a Notary Public, this 20th day of Aug 20 15

By: Fred Alby

Notary Public Monica Garcia

My Commission Expires Aug 8, 2018



Bureau of Land Management  
Arizona State Office  
[www.az.blm.gov](http://www.az.blm.gov)

No. of Claims: \_\_\_\_\_ x \$10 = 10  
Check No.: Cash Init. EG  
Receipt No.: 3372088  
For BLM Use Only

Form: MCF108  
Revised Jan. 2006  
Page 2 of 2

This form is available from the Arizona Department of Mines & Mineral Resources and may be reproduced.

381023

When Recorded Return Document to:

Fred Alber  
5350 W. Bell Rd. Ste C-122 #150  
Glendale, AZ 85308

☐ Check here if this is a change of address.
Telephone: 602-749-5293

E-mail address: \_\_\_\_\_

## AFFIDAVIT OF PERFORMANCE OF ANNUAL WORK

1. State of Arizona, County of Maricopa and Yavapai ss:2. I (Name) Fred Alber3. Reside at (Address) 5350 W. Bell Rd. Suite C-122

#150

City Glendale County Maricopa

State AZ Zip 85308 being duly sworn, depose and say that I am a citizen of the United States, more than eighteen years of age, and that all of the facts set forth in this affidavit, subject to the provisions and penalties of 18 U.S.C. 1001 pertaining to the filing of false, fictitious, or fraudulent statements with the United States, are true and correct according to the best of my knowledge, information and belief.

4. Owner's name and address (If not shown in Items 1-3 above). \_\_\_\_\_

5. That I am personally acquainted with the mining claim(s). The work and improvements were made by and at the expense of the owner(s) of said claim(s). Said contiguous group of claims, listed on this document, are situated in the

San Domingo (optional) Mining District; Maricopa and Yavapai County, Arizona.

Line No.	AMC NUMBER	CLAIM/SITE NAME	COUNTY RECORDER DATA (If available)	TWP	RNG	SEC
1	381023	Lost Ben #2		7 N	4 W	12
2						
3						
4						
5						
6						

Form: MCF108  
 Revised Jan. 2006  
 Page 1 of 2

Rm

AFFIDAVIT OF PERFORMANCE OF ANNUAL WORK – page 2

RECEIVED BLM AZ STATE OFFICE 2015 AUG 20 A 11:45 PHOENIX, ARIZONA	BLM Date Stamp
--	----------------------

7						
8						
9						
10						

6. That between the dates starting at 12 o'clock noon on September 1, 20 14 and ending at 12 o'clock noon on September 1, 20 15 at least \$ 100.00 dollars worth of work and improvements were done and performed upon said claim(s) or upon one or more of a contiguous group of claims for the benefit of all, wholly or partly outside of a contiguous group of claims for the benefit of all, not including the location work.

7. That the following persons were employed to perform the work and improvements described herein: myself

8. That the work and improvements performed were: road improvements, mining reclamation

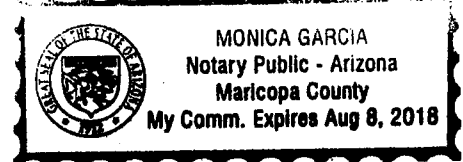
9. Dated: 8-20-15 Signature: Fred Alber

SUBSCRIBED AND SWORN TO before me, a Notary Public, this 20th day of Aug 20 15

By: Fred Alber

Notary Public Monica I. Soreci

My Commission Expires Aug 8, 2018



Bureau of Land Management  
Arizona State Office  
[www.az.blm.gov](http://www.az.blm.gov)

No. of Claims: _____ x \$10 = <u>10</u>
Check No.: <u>Cash</u> Init. <u>MS</u>
Receipt No.: <u>3372088</u>
For BLM Use Only

Form: MCF108  
Revised Jan. 2006  
Page 2 of 2

**United States Department of the Interior**  
**Bureau of Land Management**  
LANDS/RECREATION & PLANNING  
ONE N CENTRAL AVE  
PHOENIX, AZ 85004 -2203  
Phone: 602-417-9200

Receipt

No: 3372088

<b>Transaction #:</b> 3470274	
<b>Date of Transaction:</b> 08/20/2015	
<b>CUSTOMER:</b>	
	FRED ALBER 5350 W BELL RD STE C-122 #150 GLENDALE, AZ 85308-3906 US

LINE #	QTY	DESCRIPTION	REMARKS	UNIT PRICE	TOTAL
1	1.00	LOCATABLE MINERALS / MINING CLAIMS- NOT NEW-UNADJUD, ONE AUTH NO. ONLY / MINING CLAIM MONEY RECEIVED CASES: AMC394884/\$40.00	2016 WAIV & 2015 POL (4)	- n/a -	40.00
<b>TOTAL:</b>					<b>\$40.00</b>

PAYMENT INFORMATION				
1	AMOUNT:	40.00	POSTMARKED:	N/A
	TYPE:	CASH	RECEIVED:	08/20/2015
	NAME:	ALBER, FRED 5350 W BELL RD STE C-122 #150 GLENDALE AZ 85308-3906 US		

REMARKS

This receipt was generated by the automated BLM Collections and Billing System and is a paper representation of a portion of the official electronic record contained therein.

8/20/2015  
R. [Signature]



UNITED STATES  
DEPARTMENT OF THE INTERIOR  
BUREAU OF LAND MANAGEMENT

MAINTENANCE FEE WAIVER CERTIFICATION

SEE INSTRUCTIONS ON PAGE 2

Amc 394884

376464

380041

381023

FORM APPROVED

OMB NO. 1004-0114

Expires: October 31, 2016

1. This small miner waiver is filed for the assessment year beginning on September 1, 2014 and ending on September 1, 2015.
2. The undersigned and all related parties owned ten or fewer mining claims, mill, or tunnel sites located and maintained on Federal lands in the United States of America on September 1, 2014.
3. The undersigned have performed the assessment work required by law for each mining claim listed prior to filing this waiver and understand that by filing this form, the undersigned must file an affidavit of assessment work with the Bureau of Land Management (BLM) by the December 30th following the filing of this waiver.
4. The undersigned understand that if the assessment work obligation has not yet come due under 30 U.S.C. 28 (for those claims in their first assessment year only), a notice of intent to hold reciting this condition must be recorded by the December 30th following the filing of this waiver.
5. The undersigned understand that mill and tunnel sites may also be listed on this waiver and be waived from payment of the maintenance fee, and that a notice of intent to hold for these sites is required to be filed with the BLM by the December 30th following the filing of this waiver.
6. The undersigned understand and acknowledge that pursuant to 43 U.S.C. 1212 and 18 U.S.C. 1001, the filing or recording of a false, fictitious, or fraudulent document with the BLM may result in a fine of up to \$250,000, a prison term not to exceed five years, or both.
7. The mining claims, mill or tunnel sites for which this waiver from payment of the maintenance fees is requested are:

CLAIM OR SITE NAME	BLM RECORDATION SERIAL NUMBER
1. Fred's Folley	✓ AMC 394884
2. Jubilation #5	AMC 376464
3. Lost Ben #1	AMC 380042
4. Lost Ben #2	AMC 381023
5.	
6.	
7.	
8.	
9.	
10.	

The owner(s) (claimants) of the above mining claims and sites are:

Fred Alber ✓  
(Owner's Name - Please Print)  
610 E. Bell Rd #2, Box 367  
(Owner's Mailing Address)

Fred Alber  
(Owner's Signature)  
Phoenix AZ 85022  
(City) (State) (Zip Code)

Diane Alber ✓  
(Owner's Name - Please Print)  
610 E. Bell Rd #2, Box 367  
(Owner's Mailing Address)

Diane Alber  
(Owner's Signature)  
Phoenix AZ 85022  
(City) (State) (Zip Code)

\_\_\_\_\_  
(Owner's Name - Please Print)  
\_\_\_\_\_  
(Owner's Mailing Address)

\_\_\_\_\_  
(Owner's Signature)  
\_\_\_\_\_  
(City) (State) (Zip Code)

\_\_\_\_\_  
(Owner's Name - Please Print)  
\_\_\_\_\_  
(Owner's Mailing Address)

\_\_\_\_\_  
(Owner's Signature)  
\_\_\_\_\_  
(City) (State) (Zip Code)

(Owner's Name - Please Print)	(Owner's Signature)		
(Owner's Mailing Address)	(City)	(State)	(Zip Code)
(Owner's Name - Please Print)	(Owner's Signature)		
(Owner's Mailing Address)	(City)	(State)	(Zip Code)
(Owner's Name - Please Print)	(Owner's Signature)		
(Owner's Mailing Address)	(City)	(State)	(Zip Code)
(Owner's Name - Please Print)	(Owner's Signature)		
(Owner's Mailing Address)	(City)	(State)	(Zip Code)

18 U.S.C. 1001 and 43 U.S.C. 1212 make it a crime for any person knowingly and willfully to make to any department or agency of the United States any false, fictitious or fraudulent statements or representations as to any matter within its jurisdiction.

#### INSTRUCTIONS

1. This certification is made under the provisions of 43 U.S.C. § 1744 and 30 U.S.C. § 28-28k and the regulations thereunder (43 CFR Part 3830).
2. The claimant(s) must fill in the dates in paragraph 1 for the beginning and ending of the assessment year for which this waiver is sought.
3. The claimant(s) must fill in the date in paragraph 2 for the beginning of the assessment year for which this waiver is sought.
4. All claim and site names and BLM serial numbers must be listed for the mining claims, mill sites, and tunnel sites for which the waiver is sought.
5. All owners of the mining claims, mill sites, and tunnel sites and their addresses must be given.
6. This waiver form must be signed by all the claimants or their designated agent, in original form. If an agent is designated, a notarized designation of agent, signed by all of the claimants with proper address given, must be submitted with this waiver.
7. This form must be filed no later than September 1st for the upcoming assessment year in the BLM State Office where the mining claims or sites are recorded, or the waiver cannot be granted by the BLM. (Example: To obtain a waiver for the assessment year 2012, which begins on September 1, 2011, you must qualify for and file for a waiver no later than September 1, 2011, in the proper BLM State Office.)
8. For all mining claims which require assessment work, you must record an affidavit of labor on or before the December 30th immediately following the filing of this waiver. For all other mining claims or sites waived, you must record a notice of intent to hold on or before the December 30th immediately following the filing of this waiver.
9. Mill and tunnel sites may also be listed on this waiver and be waived from payment of the maintenance fee. A notice of intent to hold for these sites is required to be filed by the December 30th following the filing of this waiver.

PHOENIX, ARIZONA

2011 AUG 28 P 2:36

RECEIVED  
BLM AZ STATE OFFICE

FOR OFFICIAL USE ONLY

394884

When Recorded Return Document to:

Fred Alber  
610 E. Bell Rd #2, Box 367  
Phoenix, AZ 85022

☐ Check here if this is a change of address.

Telephone: 602-749-5293

E-mail address: \_\_\_\_\_

## AFFIDAVIT OF PERFORMANCE OF ANNUAL WORK

1. State of Arizona, County of Maricopa and Yavapai ss:

2. I (Name) Fred Alber

3. Reside at (Address) 610 E. Bell Rd. #2, Box 367

City Phoenix County Maricopa



State AZ Zip 85022 being duly sworn, depose and say that I am a citizen of the United States, more than eighteen years of age, and that all of the facts set forth in this affidavit, subject to the provisions and penalties of 18 U.S.C. 1001 pertaining to the filing of false, fictitious, or fraudulent statements with the United States, are true and correct according to the best of my knowledge, information and belief.

4. Owner's name and address (If not shown in Items 1-3 above). \_\_\_\_\_

5. That I am personally acquainted with the mining claim(s). The work and improvements were made by and at the expense of the owner(s) of said claim(s). Said contiguous group of claims, listed on this document, are situated in the

San Domingo (optional) Mining District; Maricopa and Yavapai County, Arizona.

Line No.	AMC NUMBER	CLAIM/SITE NAME	COUNTY RECORDER DATA (If available)	TWP	RNG	SEC
1	394884	Fred's Folley		7N	3W	7
2						
3						
4						
5						
6						



Form: MCF108  
 Revised Jan. 2006  
 Page 1 of 2

**AFFIDAVIT OF PERFORMANCE OF ANNUAL WORK – page 2**

RECEIVED  
M AZ STATE OFFICE

2014 AUG 28 P 2:36

BLM  
Date  
Stamp

PHOENIX, ARIZONA

7						
8						
9						
10						

6. That between the dates starting at 12 o'clock noon on September 1, 20 13 and ending at 12 o'clock noon on September 1, 20 14 at least \$ 106.00 dollars worth of work and improvements were done and performed upon said claim(s) or upon one or more of a contiguous group of claims for the benefit of all, wholly or partly outside of a contiguous group of claims for the benefit of all, not including the location work.

7. That the following persons were employed to perform the work and improvements described herein: \_\_\_\_\_


myself

8. That the work and improvements performed were: \_\_\_\_\_

road improvements, mining reclamation

9. Dated: 8-28-14 Signature: Fred Albin

SUBSCRIBED AND SWORN TO before me, a Notary Public, this 28



By: \_\_\_\_\_

Notary Public Bonnie K. Chacon

My Commission Expires 5/15/2016

**Bureau of Land Management**  
**Arizona State Office**  
[www.az.blm.gov](http://www.az.blm.gov)

No. of Claims: 4 x \$10 = 40

Check No.: 1387 Init. 4MC

Receipt No.: 3116166

For BLM Use Only

**Form: MCF108**  
Revised Jan. 2006  
Page 2 of 2



376464

When Recorded Return Document to:

Fred Alber  
610 E. Bell Rd. #2, Box 367  
Phoenix, AZ 85022

☐ Check here if this is a change of address.

Telephone: 602-749-5293

E-mail address: \_\_\_\_\_

**AFFIDAVIT OF PERFORMANCE OF ANNUAL WORK**

1. State of Arizona, County of Maricopa ss:

2. I (Name) Fred Alber

3. Reside at (Address) 610 E. Bell Rd #2, Box 367

City Phoenix County Maricopa


State AZ zip 85022 being duly sworn, depose and say that I am a citizen of the United States, more than eighteen years of age, and that all of the facts set forth in this affidavit, subject to the provisions and penalties of 18 U.S.C. 1001 pertaining to the filing of false, fictitious, or fraudulent statements with the United States, are true and correct according to the best of my knowledge, information and belief.

4. Owner's name and address (If not shown in Items 1-3 above). \_\_\_\_\_

5. That I am personally acquainted with the mining claim(s). The work and improvements were made by and at the expense of the owner(s) of said claim(s). Said contiguous group of claims, listed on this document, are situated in the

San Domingo (optional) Mining District; Maricopa County, Arizona.

Line No.	AMC NUMBER	CLAIM/SITE NAME	COUNTY RECORDER DATA (If available)	TWP	RNG	SEC
1	376464	Jubilation #5		7 N	3 W	18
2						
3						
4						
5						
6						



ENTERED  
SEP 02 2004  
Ran

RECEIVED  
M AZ STATE OFFICE

2014 AUG 28 P 2:36	
BLM Date Stamp	PHOENIX, ARIZONA

7						
8						
9						
10						

6. That between the dates starting at 12 o'clock noon on September 1, 20 13 and ending at 12 o'clock noon on September 1, 20 14 at least \$ 100.00 dollars worth of work and improvements were done and performed upon said claim(s) or upon one or more of a contiguous group of claims for the benefit of all, wholly or partly outside of a contiguous group of claims for the benefit of all, not including the location work.

7. That the following persons were employed to perform the work and improvements described herein: myself

8. That the work and improvements performed were: road improvements, mining reclamation


9. Dated: 8-28-14 Signature: Fred Alber

SUBSCRIBED AND SWORN TO before me, a Notary Public, this 28<sup>th</sup> day of Aug 20 14

By: \_\_\_\_\_

Notary Public Bonnie K. Chacon

My Commission Expires 5/15/2016



Bureau of Land Management  
Arizona State Office  
[www.az.blm.gov](http://www.az.blm.gov)

No. of Claims: _____ x \$10 = _____
Check No.: _____ Init. _____
Receipt No.: _____
For BLM Use Only

380041

When Recorded Return Document to:

Fred Alber  
610 E. Bell Rd. #2, Box 367  
Phoenix, AZ 85022

☐ Check here if this is a change of address.

Telephone: 602-749-5293

E-mail address: \_\_\_\_\_

## AFFIDAVIT OF PERFORMANCE OF ANNUAL WORK

1. State of Arizona, County of Yavapai ss:

2. I (Name) Fred Alber

3. Reside at (Address) 610 E. Bell Rd. #2, Box 367

City Phoenix County Maricopa


State AZ Zip 85022 being duly sworn, depose and say that I am a citizen of the United States, more than eighteen years of age, and that all of the facts set forth in this affidavit, subject to the provisions and penalties of 18 U.S.C. 1001 pertaining to the filing of false, fictitious, or fraudulent statements with the United States, are true and correct according to the best of my knowledge, information and belief.

4. Owner's name and address (If not shown in Items 1-3 above). \_\_\_\_\_

5. That I am personally acquainted with the mining claim(s). The work and improvements were made by and at the expense of the owner(s) of said claim(s). Said contiguous group of claims, listed on this document, are situated in the

San Domingo (optional) Mining District; Yavapai County, Arizona.


Line No.	AMC NUMBER	CLAIM/SITE NAME	COUNTY RECORDER DATA (If available)	TWP	RNG	SEC
1	380042	Lost Ben #1		7N	4W	1
2						
3						
4						
5						
6						



Form: MCF108

Revised Jan. 2006

Page 1 of 2



**AFFIDAVIT OF PERFORMANCE OF ANNUAL WORK – page 2**

RECEIVED  
M AZ STATE OFFICE

2014 AUG 28 P 2:36

BLM  
Date  
Stamp

PHOENIX, ARIZONA

7						
8						
9						
10						

6. That between the dates starting at 12 o'clock noon on September 1, 20 13 and ending at 12 o'clock noon on September 1, 20 14 at least \$ 100.00 dollars worth of work and improvements were done and performed upon said claim(s) or upon one or more of a contiguous group of claims for the benefit of all, wholly or partly outside of a contiguous group of claims for the benefit of all, not including the location work.

7. That the following persons were employed to perform the work and improvements described herein: myself

8. That the work and improvements performed were: road improvements, mining reclamation

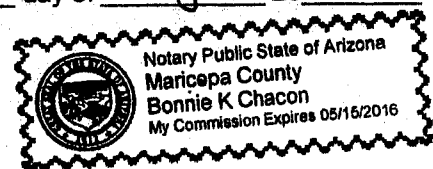
9. Dated: 8-28-14 Signature: Fred Albu

**SUBSCRIBED AND SWORN TO** before me, a Notary Public, this 28<sup>th</sup> day of Aug 20 14

By: \_\_\_\_\_

Notary Public Bonnie K. Chacon

My Commission Expires 5/15/2016



**Bureau of Land Management**  
**Arizona State Office**  
[www.az.blm.gov](http://www.az.blm.gov)

No. of Claims: \_\_\_\_\_ x \$10 = \_\_\_\_\_

Check No.: \_\_\_\_\_ Init. \_\_\_\_\_

Receipt No.: \_\_\_\_\_

**For BLM Use Only**

**Form: MCF108**  
Revised Jan. 2006  
Page 2 of 2



381023

When Recorded Return Document to:

Fred Alber  
610 E. Bell Rd. #2, Box 367  
Phoenix, AZ 85022

☐ Check here if this is a change of address.
Telephone: 602-749-5293

E-mail address: \_\_\_\_\_

**AFFIDAVIT OF PERFORMANCE OF ANNUAL WORK**1. State of Arizona, County of Maricopa and Yavapai ss:2. I (Name) Fred Alber3. Reside at (Address) 610 E. Bell Rd. #2, Box 367City Phoenix County Maricopa

State AZ Zip 85022 being duly sworn, depose and say that I am a citizen of the United States, more than eighteen years of age, and that all of the facts set forth in this affidavit, subject to the provisions and penalties of 18 U.S.C. 1001 pertaining to the filing of false, fictitious, or fraudulent statements with the United States, are true and correct according to the best of my knowledge, information and belief.

4. Owner's name and address (If not shown in Items 1-3 above). \_\_\_\_\_

5. That I am personally acquainted with the mining claim(s). The work and improvements were made by and at the expense of the owner(s) of said claim(s). Said contiguous group of claims, listed on this document, are situated in the

San Domingo (optional) Mining District; Maricopa and Yavapai County, Arizona.

Line No.	AMC NUMBER	CLAIM/SITE NAME	COUNTY RECORDER DATA (If available)	TWP	RNG	SEC
1	381023	Lost Ben #2		7N	4W	12
2						
3						
4						
5						
6						


BLM  
Date  
Stamp

RECEIVED  
M AZ STATE OFFICE  
2014 AUG 28 P 2:36  
PHOENIX, ARIZONA

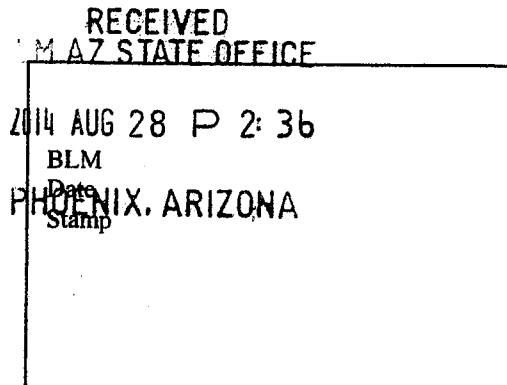
Form: MCF108

Revised Jan. 2006

Page 1 of 2



**AFFIDAVIT OF PERFORMANCE OF ANNUAL WORK – page 2**



7						
8						
9						
10						

6. That between the dates starting at 12 o'clock noon on September 1, 20 13 and ending at 12 o'clock noon on September 1, 20 14 at least \$ 100.00 dollars worth of work and improvements were done and performed upon said claim(s) or upon one or more of a contiguous group of claims for the benefit of all, wholly or partly outside of a contiguous group of claims for the benefit of all, not including the location work.

7. That the following persons were employed to perform the work and improvements described herein: myself

8. That the work and improvements performed were: road improvements, mining reclamation

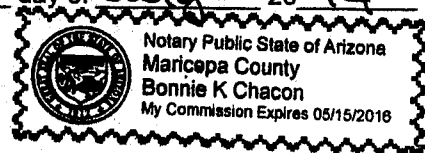
9. Dated: 8-28-14 Signature: Fred Alth

SUBSCRIBED AND SWORN TO before me, a Notary Public, this 28th day of Aug 20 14

By: \_\_\_\_\_

Notary Public Bonnie K Chacon

My Commission Expires 5/15/2016



**Bureau of Land Management**  
**Arizona State Office**  
[www.az.blm.gov](http://www.az.blm.gov)

No. of Claims: \_\_\_\_\_ x \$10 = \_\_\_\_\_  
Check No.: \_\_\_\_\_ Init. \_\_\_\_\_  
Receipt No.: \_\_\_\_\_  
**For BLM Use Only**

**United States Department of the Interior**  
**Bureau of Land Management**  
LANDS/RECREATION & PLANNING  
ONE N CENTRAL AVE  
PHOENIX, AZ 85004 -2203  
Phone: 602-417-9200

ENTERED  
SEP 02 2014  
BY: RAM Receipt

No:

3116166

Transaction #: 3207911

Date of Transaction: 08/28/2014

CUSTOMER:

FRED ALBER  
610 E BELL RD STE 2  
PHOENIX, AZ 85022-2393 US

LINE #	QTY	DESCRIPTION	REMARKS	UNIT PRICE	TOTAL
1	1.00	LOCATABLE MINERALS / MINING CLAIMS- NOT NEW-UNADJUD, ONE AUTH NO. ONLY / MINING CLAIM MONEY RECEIVED CASES: AMC376464/\$40.00	POL 2014/4 WAV	- n/a -	40.00
TOTAL:					\$40.00

PAYMENT INFORMATION			
1	AMOUNT:	40.00	POSTMARKED: N/A
	TYPE:	CHECK	RECEIVED: 08/28/2014
	CHECK NO:	1387	
	NAME:	ALBER, MANFRED 610 E BELL RD STE 2 BOX 367 PHOENIX AZ 85022-2393 US	

REMARKS

This receipt was generated by the automated BLM Collections and Billing System and is a paper representation of a portion of the official electronic record contained therein.

8/28/2014

UNITED STATES DEPARTMENT OF THE INTERIOR  
BUREAU OF LAND MANAGEMENT

AMC 394884  
376464  
380041  
381023

MAINTENANCE FEE WAIVER CERTIFICATION

SEE INSTRUCTIONS ON REVERSE

FORM APPROVED  
OMB NO. 1004-0114  
Expires: February 28, 2010

1. This small miner waiver is filed for the assessment year beginning at noon on September 1, 2013 and ending at noon on September 1, 2014
2. The undersigned and all related parties owned ten or fewer mining claims, mill, or tunnel sites located and maintained on Federal lands in the United States of America on September 1, 2013
3. The undersigned have performed the assessment work **required by law** for each mining claim listed **prior to filing this waiver** and understand that by filing this form; an affidavit of assessment work **must** be recorded by the December 30th following the filing of this waiver.
4. The undersigned understand that if the assessment work obligation has not yet come due under 30 U.S.C. 28 (for those claims in their first assessment year only); a notice of intent to hold reciting this condition **must** be recorded by the December 30th following the filing of this waiver.
5. The undersigned understand that mill and tunnel sites may also be listed upon this waiver and be waived from payment of the maintenance fee; and that a notice of intent to hold for these sites is required to be recorded by the December 30th immediately following the filing of this waiver.
6. The undersigned understand and acknowledge that pursuant to 43 U.S.C. 1212 and 18 U.S.C. 1001; the filing or recording of a false, fictitious, or fraudulent document with the Bureau of Land Management may result in a fine of up to \$250,000, a prison term not to exceed five years, or both.
7. The mining claims, mill or tunnel sites for which this waiver from payment of the maintenance fees is requested are:

CLAIM OR SITE NAME	BLM RECORDATION SERIAL NUMBER
1. Fred's Folley	✓ AMC 394884
2. Jubilation #5	AMC 376464
3. Lost Ben #1	AMC 380042
4. Lost Ben #2	AMC 381023
5.	
6.	
7.	
8.	
9.	
10.	

The owner(s) (claimants) of the above mining claims and sites are:

Fred Alber  
(Owner's Name - Please Print)  
610 E. Bell Rd. #2, Box 367  
(Street or P.O. Box)  
Phoenix AZ 85022  
(City) (State) (Zip Code)

(Owner's Signature)

Fred Alber

Diane Alber  
(Owner's Name - Please Print)  
610 E. Bell Rd. #2, Box 367  
(Street or P.O. Box)  
Phoenix AZ 85022  
(City) (State) (Zip Code)

(Owner's Signature)

Diane Alber

(Owner's Name - Please Print)

(Owner's Signature)

(Street or P.O. Box)

(City)

(State)

(Zip Code)

(Continued on page 2)

ENTERED  
SEP 18 2013  
BY: DM

RECEIVED  
BLM AZ STATE OFFICE  
2013 AUG 23 P 1:24  
PHOENIX, ARIZONA



(Owner's Name - Please Print)	(Owner's Signature)		
(Street or P.O. Box)	(City)	(State)	(Zip Code)
(Owner's Name - Please Print)	(Owner's Signature)		
(Street or P.O. Box)	(City)	(State)	(Zip Code)
(Owner's Name - Please Print)	(Owner's Signature)		
(Street or P.O. Box)	(City)	(State)	(Zip Code)
(Owner's Name - Please Print)	(Owner's Signature)		
(Street or P.O. Box)	(City)	(State)	(Zip Code)

#### INSTRUCTIONS

1. This certification is made under the provisions of § 1744 of Title 43 and § 28-28k of Title 30 of the United States Code; and the regulations thereunder (43 CFR Part 3830).
2. The claimant(s) must fill in the dates in paragraph 1 for the beginning and ending of the assessment year for which this waiver is sought.
3. The claimant(s) must fill in the date in paragraph 2 for the beginning of the assessment year for which this waiver is sought.
4. All claim and site names and Bureau of Land Management (BLM) serial numbers must be listed for the mining claims, mill sites, and tunnel sites for which the waiver is sought.
5. All owners of the mining claims, mill sites, and tunnel sites and their addresses must be given.
6. This waiver form must be signed by all the claimants or their designated agent, in original form. If an agent is designated, a notarized designation of agent, signed by all of the claimants with proper address given, must be submitted with this waiver.
7. This form must be filed no later than September 1st for the upcoming assessment year in the BLM State Office where the mining claims or sites are recorded, or the waiver cannot be granted by the BLM. (Example: to obtain a waiver for the assessment year 2000, which begins at noon on September 1, 1999, you must qualify for and file for a waiver no later than September 1, 1999, in the proper BLM State Office).
8. For all mining claims which require assessment work, you must record an affidavit of labor on or before the December 30th immediately following the filing of this waiver. For all other mining claims or sites waived, you must record a notice of intent to hold on or before the December 30th immediately following the filing of this waiver.
9. Mill and tunnel sites may also be listed upon this waiver and be waived from payment of the maintenance fee. A notice of intent to hold for these sites is required to be filed by the December 30th following the filing of this waiver.

#### NOTICE/BURDEN HOURS STATEMENT

The Privacy Act of 1974, as amended, and the regulation in 43 CFR 2.48(d) provide that you be furnished the following information in connection with the information required by this certification of waiver from rental fees.

**AUTHORITY:** 30 U.S.C. 28-28k; 43 U.S.C. 1201, 1457, 1740, and 1744; and 43 CFR 3830.

**PRINCIPLE PURPOSE:** This information is to be used to verify that the owner(s) (claimants) of a mining claim has complied with 30 U.S.C. 28f and is entitled to perform assessment work in lieu of paying the maintenance fee for the mining claims listed on this form.

**ROUTINE USE:** (1) Adjudication of the claimant(s) certification of waiver from paying the maintenance fee otherwise required by 30 U.S.C. 28f. (2) Disclosure may be made to appropriate Federal agencies when location is made within the agency's geographic area of responsibility. (3) Information from the record and/or the record will be transferred to the appropriate Federal, State, or local agency, or a member of the public in response to a specific request for pertinent information. (4) Information may also be provided to the Department of Justice or in a proceeding before a court or adjudicative body; or to Federal, State, local or foreign agencies when needed for enforcement of civil or criminal codes or applicable regulations concerning title rights upon the public land.

**EFFECT OF NOT PROVIDING INFORMATION:** Disclosure of this information is required by 30 U.S.C. 28f and 43 CFR Part 3830 for those qualified claimants wishing to take the small miner waiver allowed. Failure to supply the information required in this form to support the claimants certification of waiver from payment of the otherwise required maintenance fees will result in the waiver being disallowed and the mining claims subject to forfeiture by BLM under 30 U.S.C. 28i.

The Paperwork Reduction Act of 1995 requires us to inform you that:

This information is being collected to allow the BLM to determine if you qualify for a waiver from the payment of \$100 per mining claim or site maintenance fee established in 30 U.S.C. 28f and the implementing regulations at 43 CFR 3830. A response to this request is required in accordance with the statute to obtain your benefit.

BLM would like you to know that you do not have to respond to this, or any other, Federal agency-sponsored information collection unless it displays a currently valid OMB control number.

Public reporting burden for this form is estimated to average 20 minutes (.33 hours) per response, including time to review instructions, gathering and maintaining data, and completing and reviewing the form. Direct comments regarding this burden estimate, or any other aspect of this form, to the U.S. Department of the Interior, Bureau of Land Management, (1004-0114) Bureau Information Collection Clearance Officer (WO-630), Mail Stop 401 LS, 1849 C St, N.W., Washington, D.C. 20240.

FOR OFFICIAL USE ONLY

RECEIVED  
BLM STATE OFFICE  
JUN 22 1999  
P 1:24  
NIX, ARIZONA

When Recorded Return Document to:

Fred Alber  
610 E. Bell Rd. #2, Box 367  
Phoenix, AZ 85022

☐ Check here if this is a change of address.

Telephone: 602-749-5293

E-mail address: \_\_\_\_\_

# AFFIDAVIT OF PERFORMANCE OF ANNUAL WORK

1. State of Arizona, County of Maricopa and Yavapai ss:

2. I (Name) Fred Alber

3. Reside at (Address) 610 E. Bell Rd. #2, Box 367

City Phoenix County Maricopa

State AZ Zip 85022 being duly sworn, depose and say that I am a citizen of the United States, more than eighteen years of age, and that all of the facts set forth in this affidavit, subject to the provisions and penalties of 18 U.S.C. 1001 pertaining to the filing of false, fictitious, or fraudulent statements with the United States, are true and correct according to the best of my knowledge, information and belief.

4. Owner's name and address (If not shown in Items 1-3 above). \_\_\_\_\_

5. That I am personally acquainted with the mining claim(s). The work and improvements were made by and at the expense of the owner(s) of said claim(s). Said contiguous group of claims, listed on this document, are situated in the

San Domingo (optional) Mining District; Maricopa and Yavapai County, Arizona.

Line No.	AMC NUMBER	CLAIM/SITE NAME	COUNTY RECORDER DATA (If available)	TWP	RNG	SEC
1	381023	Lost Ben #2		7 N	4 W	12
2						
3						
4						
5						
6						

Form: MCF108


Revised Jan. 2006

Page 1 of 2

SEP 07 2013

BY:

AT





RECEIVED  
BLM ARIZONA STATE OFFICE  
2013 AUG 23 P 1:24  
PHOENIX, ARIZONA  
BLM  
Date  
Stamp

7						
8						
9						
10						

6. That between the dates starting at 12 o'clock noon on September 1, 20 12 and ending at 12 o'clock noon on September 1, 20 13 at least \$ 100.00 dollars worth of work and improvements were done and performed upon said claim(s) or upon one or more of a contiguous group of claims for the benefit of all, wholly or partly outside of a contiguous group of claims for the benefit of all, not including the location work.

7. That the following persons were employed to perform the work and improvements described herein: \_\_\_\_\_

myself

8. That the work and improvements performed were: \_\_\_\_\_

road improvements, mining reclamation

9. Dated: 8-23-13 Signature: Manfred ALBER

SUBSCRIBED AND SWORN TO before me, a Notary Public, this 23rd day of August 20 13

By: MANFRED ALBER

Notary Public Monica Garcia

My Commission Expires 4/14/2014

Bureau of Land Management  
Arizona State Office  
[www.az.blm.gov](http://www.az.blm.gov)

No. of Claims: 1 x \$10 = 10  
Check No.: 1278 Init. NCH  
Receipt No.: 2863401  
For BLM Use Only



Form: MCF108  
Revised Jan. 2006  
Page 2 of 2

When Recorded Return Document to:

Fred Alber  
610 E. Bell Rd #2, Box 367  
Phoenix, AZ 85022

☐ Check here is this is a change of address.

Telephone: 602-749-5293

E-mail address: \_\_\_\_\_

# AFFIDAVIT OF PERFORMANCE OF ANNUAL WORK

1. State of Arizona, County of Maricopa ss:

2. I (Name) Fred Alber

3. Reside at (Address) 610 E. Bell Rd. #2, Box 367

City Phoenix County Maricopa


State AZ Zip 85022 being duly sworn, depose and say that I am a citizen of the United States, more than eighteen years of age, and that all of the facts set forth in this affidavit, subject to the provisions and penalties of 18 U.S.C. 1001 pertaining to the filing of false, fictitious, or fraudulent statements with the United States, are true and correct according to the best of my knowledge, information and belief.

4. Owner's name and address (If not shown in Items 1-3 above). \_\_\_\_\_

5. That I am personally acquainted with the mining claim(s). The work and improvements were made by and at the expense of the owner(s) of said claim(s). Said contiguous group of claims, listed on this document, are situated in the

San Domingo (optional) Mining District; Maricopa County, Arizona.

Line No.	AMC NUMBER	CLAIM/SITE NAME	COUNTY RECORDER DATA (If available)	TWP	RNG	SEC
1	376464	Jubilation #5		7N	3W	18
2						
3						
4						
5						
6						



Form: MCF108

Revised Jan. 2006

Page 1 of 2

ENTERED  
SEP 07 2013  
BY: AT



RECEIVED  
BLM STATE OFFICE  
2013 AUG 23 P 1:24  
PHOENIX, ARIZONA

BLM  
Date  
Stamp

7						
8						
9						
10						

6. That between the dates starting at 12 o'clock noon on September 1, 20 12 and ending at 12 o'clock noon on September 1, 20 13 at least \$ 100.00 dollars worth of work and improvements were done and performed upon said claim(s) or upon one or more of a contiguous group of claims for the benefit of all, wholly or partly outside of a contiguous group of claims for the benefit of all, not including the location work.

7. That the following persons were employed to perform the work and improvements described herein: myself

8. That the work and improvements performed were: road improvements, mining reclamation

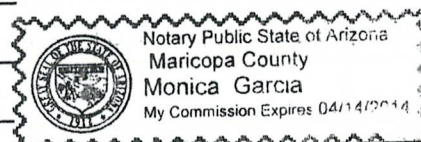
9. Dated: 8-23-13 Signature: Manfred Alden

SUBSCRIBED AND SWORN TO before me, a Notary Public, this 23 day of August 20 13

By: Manfred Alden

Notary Public Monica Garcia

My Commission Expires 4/14/2014



Bureau of Land Management  
Arizona State Office  
[www.az.blm.gov](http://www.az.blm.gov)

No. of Claims: 1 x \$10 = 10  
Check No.: 1278 Init. NCH  
Receipt No.: 2863401  
For BLM Use Only

When Recorded Return Document to:

Fred Alber  
610 E. Bell Rd. #2, Box 367  
Phoenix, AZ 85022

☐ Check here if this is a change of address.

Telephone: 602-749-5293

E-mail address: \_\_\_\_\_

### AFFIDAVIT OF PERFORMANCE OF ANNUAL WORK

1. State of Arizona, County of Yavapai ss:

2. I (Name) Fred Alber

3. Reside at (Address) 610 E. Bell Rd. #2, Box 367

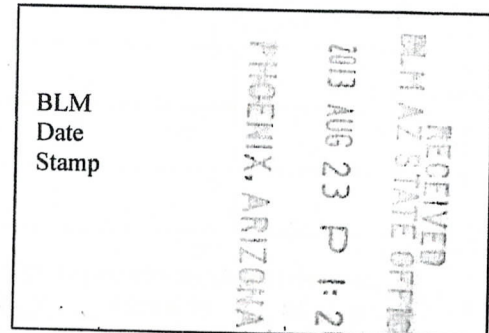
City Phoenix County Maricopa

State AZ Zip 85022 being duly sworn, depose and say that I am a citizen of the United States, more than eighteen years of age, and that all of the facts set forth in this affidavit, subject to the provisions and penalties of 18 U.S.C. 1001 pertaining to the filing of false, fictitious, or fraudulent statements with the United States, are true and correct according to the best of my knowledge, information and belief.

4. Owner's name and address (If not shown in Items 1-3 above). \_\_\_\_\_

5. That I am personally acquainted with the mining claim(s). The work and improvements were made by and at the expense of the owner(s) of said claim(s). Said contiguous group of claims, listed on this document, are situated in the San Domingo (optional) Mining District; Yavapai County, Arizona.

Line No.	AMC NUMBER	CLAIM/SITE NAME	COUNTY RECORDER DATA (If available)	TWP	RNG	SEC
1	380042	Lost Ben #1		7N	4W	1
2						
3						
4						
5						
6						




Form: MCF108

Revised Jan. 2006

Page 1 of 2

ENTERED  
SEP 07 2013  
BY: AT



7						
8						
9						
10						

6. That between the dates starting at 12 o'clock noon on September 1, 20 12 and ending at 12 o'clock noon on September 1, 20 13 at least \$ 100.00 dollars worth of work and improvements were done and performed upon said claim(s) or upon one or more of a contiguous group of claims for the benefit of all, wholly or partly outside of a contiguous group of claims for the benefit of all, not including the location work.

7. That the following persons were employed to perform the work and improvements described herein: myself

8. That the work and improvements performed were: road improvement, mining reclamation

9. Dated: 8-23-13 Signature: Manfred Alber

SUBSCRIBED AND SWORN TO before me, a Notary Public, this 23 day of August 20 13

By: MANFRED ALBER  
 Notary Public Monica Garcia  
 My Commission Expires 4/14/2014



Bureau of Land Management  
 Arizona State Office  
[www.az.blm.gov](http://www.az.blm.gov)

No. of Claims: 1 x \$10 = 10  
 Check No.: 1278 Init. MA  
 Receipt No.: 2863401  
 For BLM Use Only



When Recorded Return Document to:

Fred Alber  
610 E. Bell Rd. #2, Box 367  
Phoenix, AZ 85022

☐ Check here if this is a change of address.

Telephone: 602-749-5293

E-mail address: \_\_\_\_\_

# AFFIDAVIT OF PERFORMANCE OF ANNUAL WORK

1. State of Arizona, County of Maricopa and Yavapai ss:

2. I (Name) Fred Alber

3. Reside at (Address) 610 E. Bell Rd #2, Box 367

City Phoenix County Maricopa

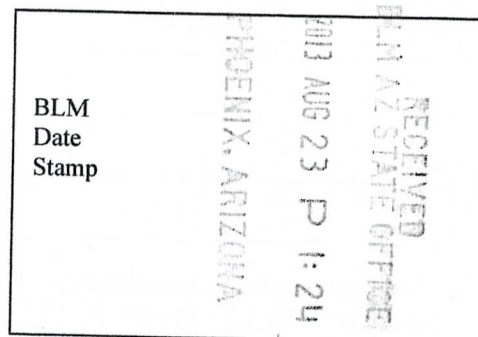
State AZ Zip 85022 being duly sworn, depose and say that I am a citizen of the United States, more than eighteen years of age, and that all of the facts set forth in this affidavit, subject to the provisions and penalties of 18 U.S.C. 1001 pertaining to the filing of false, fictitious, or fraudulent statements with the United States, are true and correct according to the best of my knowledge, information and belief.

4. Owner's name and address (If not shown in Items 1-3 above). \_\_\_\_\_

5. That I am personally acquainted with the mining claim(s). The work and improvements were made by and at the expense of the owner(s) of said claim(s). Said contiguous group of claims, listed on this document, are situated in the

San Domingo (optional) Mining District; Maricopa and Yavapai County, Arizona.


Line No.	AMC NUMBER	CLAIM/SITE NAME	COUNTY RECORDER DATA (If available)	TWP	RNG	SEC
1	394884	Fred's Folley		7N	3W	7
2						
3						
4						
5						
6						




Form: MCF108

Revised Jan. 2006

Page 1 of 2







7						
8						
9						
10						

6. That between the dates starting at 12 o'clock noon on September 1, 20 12 and ending at 12 o'clock noon on September 1, 20 13 at least \$ 100.00 dollars worth of work and improvements were done and performed upon said claim(s) or upon one or more of a contiguous group of claims for the benefit of all, wholly or partly outside of a contiguous group of claims for the benefit of all, not including the location work.

7. That the following persons were employed to perform the work and improvements described herein: myself

8. That the work and improvements performed were: road improvement, mining reclamation


9. Dated: 8-23-13 Signature: Manfred Alber

SUBSCRIBED AND SWORN TO before me, a Notary Public, this 23 day of August 20 13

By: Manfred Alber

Notary Public Monica Lopez

My Commission Expires 4/14/2014



Bureau of Land Management  
Arizona State Office  
[www.az.blm.gov](http://www.az.blm.gov)

No. of Claims: 1 x \$10 = 10  
Check No.: 1278 Init. MAH  
Receipt No.: 2863401  
For BLM Use Only

**United States Department of the Interior**  
**Bureau of Land Management**  
LANDS/RECREATION & PLANNING  
ONE N CENTRAL AVE  
PHOENIX, AZ 85004 -2203  
Phone: 602-417-9200

Receipt

No: 2863401

<b>Transaction #:</b> 2949295	
<b>Date of Transaction:</b> 08/23/2013	
CUSTOMER:	
	FRED ALBER 610 E BELL RD STE 2 PHOENIX,AZ 85022-2393 US

LINE #	QTY	DESCRIPTION	REMARKS	UNIT PRICE	TOTAL
1	1.00	LOCATABLE MINERALS / MINING CLAIMS- NOT NEW-UNADJUD,ONE AUTH NO. ONLY / MINING CLAIM MONEY RECEIVED CASES: AMC376464/\$40.00	POL 2013/4 WAV	- n/a -	40.00
TOTAL:					\$40.00

PAYMENT INFORMATION				
1	AMOUNT:	40.00	POSTMARKED:	N/A
	TYPE:	CHECK	RECEIVED:	08/23/2013
	CHECK NO:	1278		
	NAME:	ALBER, FRED 610 E BELL RD STE 2 PHOENIX AZ 85022-2393 US		

REMARKS

This receipt was generated by the automated BLM Collections and Billing System and is a paper representation of a portion of the official electronic record contained therein.

UNITED STATES  
DEPARTMENT OF THE INTERIOR  
BUREAU OF LAND MANAGEMENT

MAINTENANCE FEE WAIVER CERTIFICATION

SEE INSTRUCTIONS ON PAGE 2

FORM APPROVED

OMB NO. 1004-0114

Expires: August 31, 2013

380041 381023  
394884 376464

1. This small miner waiver is filed for the assessment year beginning on September 1, 2012 and ending on September 1, 2013.
2. The undersigned and all related parties owned ten or fewer mining claims, mill, or tunnel sites located and maintained on Federal lands in the United States of America on September 1, 2012.
3. The undersigned have performed the assessment work required by law for each mining claim listed prior to filing this waiver and understand that filing this form, an affidavit of assessment work must be recorded by the December 30th following the filing of this waiver.
4. The undersigned understand that if the assessment work obligation has not yet come due under 30 U.S.C. 28 (for those claims in their first assessment year only), a notice of intent to hold reciting this condition must be recorded by the December 30th following the filing of this waiver.
5. The undersigned understand that mill and tunnel sites may also be listed upon this waiver and be waived from payment of the maintenance fee that a notice of intent to hold for these sites is required to be recorded by the December 30th immediately following the filing of this waiver.
6. The undersigned understand and acknowledge that pursuant to 43 U.S.C. 1212 and 18 U.S.C. 1001, the filing or recording of a false, fictitious, fraudulent document with the Bureau of Land Management may result in a fine of up to \$250,000, a prison term not to exceed five years, or both.
7. The mining claims, mill or tunnel sites for which this waiver from payment of the maintenance fees is requested are:

CLAIM OR SITE NAME	BLM RECORDATION SERIAL NUMBER
1. Fred's Folley	✓ AMC 394884
2. Jubilation #5	AMC 376464
3. Lost Ben #1	AMC 380042
4. Lost Ben #2	AMC 381023
5.	
6.	
7.	
8.	
9.	
10.	

The owner(s) (claimants) of the above mining claims and sites are:

Fred Alber  
(Owner's Name - Please Print)

610 E. Bell Rd. #2, Box 367  
(Street or P.O. Box)

Phoenix AZ 85022  
(City) (State) (Zip Code)

Diane Alber  
(Owner's Name - Please Print)

610 E. Bell Rd. #2, Box 367  
(Street or P.O. Box)

Phoenix AZ 85022  
(City) (State) (Zip Code)

PHOENIX, ARIZONA  
(Owner's Name - Please Print)

(Street or P.O. Box)

(City) (State) (Zip Code)

(Continued on page 2)

Fred Alber  
(Owner's Signature)

Diane Alber  
(Owner's Signature)

2012 AUG 27 P 1:26  
(Owner's Signature)

RECEIVED  
BLM AZ STATE OFFICE

ENTERED IN COMPUTER

RS 9-17-12




(Owner's Name - Please Print)	(Owner's Signature)		
(Street or P.O. Box)	(City)	(State)	(Zip Code)
(Owner's Name - Please Print)	(Owner's Signature)		
(Street or P.O. Box)	(City)	(State)	(Zip Code)
(Owner's Name - Please Print)	(Owner's Signature)		
(Street or P.O. Box)	(City)	(State)	(Zip Code)
(Owner's Name - Please Print)	(Owner's Signature)		
(Street or P.O. Box)	(City)	(State)	(Zip Code)

Title 18 U.S.C. Section 1001 and Title 43 U.S.C. Section 1212 makes it a crime for any person knowingly and willfully to make to any department or agency of the United States any false, fictitious or fraudulent statements or representations as to any matter within its jurisdiction.

#### INSTRUCTIONS

1. This certification is made under the provisions of §1744 of Title 43 and § 28-28k of Title 30 of the United States Code; and the regulations thereunder CFR Part 3830).
2. The claimant(s) must fill in the dates in paragraph 1 for the beginning and ending of the assessment year for which this waiver is sought.
3. The claimant(s) must fill in the date in paragraph 2 for the beginning of the assessment year for which this waiver is sought.
4. All claim and site names and Bureau of Land Management (BLM) serial numbers must be listed for the mining claims, mill sites, and tunnel sites for which the waiver is sought.
5. All owners of the mining claims, mill sites, and tunnel sites and their addresses must be given.
6. This waiver form must be signed by all the claimants or their designated agent, in original form. If an agent is designated, a notarized designation of agent, signed by all of the claimants with proper address given, must be submitted with this waiver.
7. This form must be filed no later than September 1st for the upcoming assessment year in the BLM State Office where the mining claims or sites are recorded, or the waiver cannot be granted by the BLM. (Example: To obtain a waiver for the assessment year 2012, which begins on September 1, 2011, you must qualify for and file for a waiver no later than September 1, 2011, in the proper BLM State Office.)
8. For all mining claims which require assessment work, you must record an affidavit of labor on or before the December 30th immediately following the filing of this waiver. For all other mining claims or sites waived, you must record a notice of intent to hold on or before the December 30th immediately following the filing of this waiver.
9. Mill and tunnel sites may also be listed upon this waiver and be waived from payment of the maintenance fee. A notice of intent to hold for these sites required to be filed by the December 30th following the filing of this waiver.



(Form 3830-2, pa



When Recorded Return Document to:

Fred Alber

610 E. Bell Rd. #2, Box 367

Phoenix, AZ 85022

☐ Check here if this is a change of address.

Telephone: 602-749-5293

E-mail address: \_\_\_\_\_

**AFFIDAVIT OF PERFORMANCE OF ANNUAL WORK**

1. State of Arizona, County of Maricopa and Yavapai ss:

2. I (Name) Fred Alber

3. Reside at (Address) 610 E. Bell Rd #2, Box 367

City Phoenix County Maricopa

State AZ Zip 85022 being duly sworn, depose and say that I am a citizen of the United States, more than eighteen years of age, and that all of the facts set forth in this affidavit, subject to the provisions and penalties of 18 U.S.C. 1001 pertaining to the filing of false, fictitious, or fraudulent statements with the United States, are true and correct according to the best of my knowledge, information and belief.

4. Owner's name and address (If not shown in Items 1-3 above). \_\_\_\_\_


5. That I am personally acquainted with the mining claim(s). The work and improvements were made by and at the expense of the owner(s) of said claim(s). Said contiguous group of claims, listed on this document, are situated in the

San Domingo (optional) Mining District; Maricopa and Yavapai County, Arizona.

Line No.	AMC NUMBER	CLAIM/SITE NAME	COUNTY RECORDER DATA (If available)	TWP	RNG	SEC
1	394884	Fred's Folley		7N	3W	7
2						
3						
4						
5						
6						

Form: MCF108  
Revised Jan. 2006  
Page 1 of 2

ENTERED IN COMPUTER  
RE 9.12.12



**AFFIDAVIT OF PERFORMANCE OF ANNUAL WORK – page 2**

RECEIVED	BLM AZ STATE OFFICE	2012 AUG 27 P 1:27	PHOENIX, ARIZONA
BLM Date Stamp			

7						
8						
9						
10						

6. That between the dates starting at 12 o'clock noon on September 1, 20 11 and ending at 12 o'clock noon on September 1, 20 12 at least \$ 100.00 dollars worth of work and improvements were done and performed upon said claim(s) or upon one or more of a contiguous group of claims for the benefit of all, wholly or partly outside of a contiguous group of claims for the benefit of all, not including the location work.

7. That the following persons were employed to perform the work and improvements described herein: myself

8. That the work and improvements performed were: road improvement, mining reclamation


9. Dated: 8-27-12 Signature: Fred Alh

**SUBSCRIBED AND SWORN TO** before me, a Notary Public, this mon day of aug 27 20 12

By: Bonnie K Chacon

Notary Public Bonnie K Chacon

My Commission Expires 5/15/2016



**Bureau of Land Management**  
**Arizona State Office**  
[www.az.blm.gov](http://www.az.blm.gov)

No. of Claims:	<u>1</u>	x \$10 =	<u>10.00</u>
Check No.:	<u>1162</u>	Init.	<u>LB</u>
Receipt No.:	<u>2641410</u>		
<b>For BLM Use Only</b>			

**Form: MCF108**  
 Revised Jan. 2006  
 Page 2 of 2

**United States Department of the Interior**  
**Bureau of Land Management**  
LANDS/RECREATION & PLANNING  
ONE N CENTRAL AVE  
PHOENIX, AZ 85004 -2203  
Phone: 602-417-9200

Receipt

No: 2641410

<b>Transaction #:</b> 2722048	
<b>Date of Transaction:</b> 08/27/2012	
<b>CUSTOMER:</b>	
	FRED ALBER 610 E BELL RD STE 2 PHOENIX, AZ 85022-2393 US

LINE #	QTY	DESCRIPTION	REMARKS	UNIT PRICE	TOTAL
1	1.00	LOCATABLE MINERALS / MINING CLAIMS- NOT NEW-UNADJUD, ONE AUTH NO. ONLY / MINING CLAIM MONEY RECEIVED CASES: AMC394884/\$10.00	2012 POL(1) & 2013WAIV(4)	- n/a -	10.00
<b>TOTAL:</b>					<b>\$10.00</b>

PAYMENT INFORMATION				
1	AMOUNT:	10.00	POSTMARKED:	N/A
	TYPE:	CHECK	RECEIVED:	08/27/2012
	CHECK NO:	1162		
	NAME:	ALBER, FRED 610 E BELL RD STE 2 PHOENIX AZ 85022-2393 US		

REMARKS

This receipt was generated by the automated BLM Collections and Billing System and is a paper representation of a portion of the official electronic record contained therein.

When Recorded Return Document to:

Fred Alber  
610 E. Bell Rd. #2, Box 367  
Phoenix, AZ 85022

AMC 381023

☐ Check here if this is a change of address.

Telephone: 602-749-5293

E-mail address: \_\_\_\_\_

### AFFIDAVIT OF PERFORMANCE OF ANNUAL WORK

1. State of Arizona, County of Maricopa and Yavapai ss:

2. I (Name) Fred Alber

3. Reside at (Address) 610 E. Bell Rd. #2, Box 367

City Phoenix County Maricopa

BLM  
Date  
Stamp

RECEIVED  
BLM AZ STATE OFFICE  
2012 AUG 27 P 1:38  
PHOENIX, ARIZONA

State AZ Zip 85022 being duly sworn, depose and say that I am a citizen of the United States, more than eighteen years of age, and that all of the facts set forth in this affidavit, subject to the provisions and penalties of 18 U.S.C. 1001 pertaining to the filing of false, fictitious, or fraudulent statements with the United States, are true and correct according to the best of my knowledge, information and belief.

4. Owner's name and address (If not shown in Items 1-3 above). \_\_\_\_\_

5. That I am personally acquainted with the mining claim(s). The work and improvements were made by and at the expense of the owner(s) of said claim(s). Said contiguous group of claims, listed on this document, are situated in the

San Domingo (optional) Mining District; Maricopa and Yavapai County, Arizona.

Line No.	AMC NUMBER	CLAIM/SITE NAME	COUNTY RECORDER DATA (If available)	TWP	RNG	SEC
1	381023	Lost Ben # 2		7N	4W	12
2						
3						
4						
5						
6						

Form: MCF108

Revised Jan. 2006

Page 1 of 2

ENTERED INTO COMPUTER

9/19/12 AT



RECEIVED  
BLM AZ STATE OFFICE  
2012 AUG 27 P 1:38  
PHOENIX, ARIZONA  
BLM  
Date  
Stamp

7						
8						
9						
10						

6. That between the dates starting at 12 o'clock noon on September 1, 20 11 and ending at 12 o'clock noon on September 1, 20 12 at least \$ 100.00 dollars worth of work and improvements were done and performed upon said claim(s) or upon one or more of a contiguous group of claims for the benefit of all, wholly or partly outside of a contiguous group of claims for the benefit of all, not including the location work.

7. That the following persons were employed to perform the work and improvements described herein: myself

8. That the work and improvements performed were: road improvement, mining reclamation


9. Dated: <sup>27</sup>8-27-12 Signature: Fred Alh-

SUBSCRIBED AND SWORN TO before me, a Notary Public, this Mon day of August 20 12

By: Bonnie K. Chacon

Notary Public Bonnie K. Chacon

My Commission Expires 5/15/2014



Bureau of Land Management  
Arizona State Office  
[www.az.blm.gov](http://www.az.blm.gov)

No. of Claims: 1 x \$10 = 10.00  
Check No.: 1162 Init. ECG  
Receipt No.: 264/435  
For BLM Use Only

**United States Department of the Interior**  
**Bureau of Land Management**  
LANDS/RECREATION & PLANNING  
ONE N CENTRAL AVE  
PHOENIX, AZ 85004 -2203  
Phone: 602-417-9200

Receipt

No: 2641435

**Transaction #:** 2722073**Date of Transaction:** 08/27/2012

CUSTOMER:

FRED ALBER  
610 E BELL RD STE 2  
PHOENIX, AZ 85022-2393 US

LINE #	QTY	DESCRIPTION	REMARKS	UNIT PRICE	TOTAL
1	1.00	LOCATABLE MINERALS / MINING CLAIMS- NOT NEW-UNADJUD, ONE AUTH NO. ONLY / MINING CLAIM MONEY RECEIVED CASES: AMC381023/\$10.00	2012 POL (1)	- n/a -	10.00
<b>TOTAL:</b>					<b>\$10.00</b>

## PAYMENT INFORMATION

1	AMOUNT:	10.00	POSTMARKED:	N/A
	TYPE:	CHECK	RECEIVED:	08/27/2012
	CHECK NO:	1162		
	NAME:	ALBER, FRED 610 E BELL RD STE 2 PHOENIX AZ 85022-2393 US		

## REMARKS

This receipt was generated by the automated BLM Collections and Billing System and is a paper representation of a portion of the official electronic record contained therein.

UNITED STATES DEPARTMENT OF THE INTERIOR  
BUREAU OF LAND MANAGEMENT

MAINTENANCE FEE WAIVER CERTIFICATION

SEE INSTRUCTIONS ON REVERSE

AMC 394884

AMC 376464

AMC 380041

FORM APPROVED

OMB NO. 1004-0114

Expires: February 28, 2010

AMC 381023

1. This small miner waiver is filed for the assessment year beginning at noon on September 1, 2011 and ending at noon on September 1, 2012.
2. The undersigned and all related parties owned ten or fewer mining claims, mill, or tunnel sites located and maintained on Federal lands in the United States of America on September 1, 2011.
3. The undersigned have performed the assessment work **required by law** for each mining claim listed **prior to filing this waiver** and understand that by filing this form; an affidavit of assessment work **must** be recorded by the December 30th following the filing of this waiver.
4. The undersigned understand that if the assessment work obligation has not yet come due under 30 U.S.C. 28 (for those claims in their first assessment year only); a notice of intent to hold reciting this condition **must** be recorded by the December 30th following the filing of this waiver.
5. The undersigned understand that mill and tunnel sites may also be listed upon this waiver and be waived from payment of the maintenance fee; and that a notice of intent to hold for these sites is required to be recorded by the December 30th immediately following the filing of this waiver.
6. The undersigned understand and acknowledge that pursuant to 43 U.S.C. 1212 and 18 U.S.C. 1001; the filing or recording of a false, fictitious, or fraudulent document with the Bureau of Land Management may result in a fine of up to \$250,000, a prison term not to exceed five years, or both.
7. The mining claims, mill or tunnel sites for which this waiver from payment of the maintenance fees is requested are:

CLAIM OR SITE NAME	BLM RECORDATION SERIAL NUMBER
1. Freds Folley	✓ AMC 394884
2. Jubilation #5	AMC 376464
3. Lost Ben #1	AMC 380042
4. Lost Ben #2	AMC 381023
5.	
6.	
7.	
8.	
9.	
10.	

The owner(s) (claimants) of the above mining claims and sites are:

Fred Alber

(Owner's Name - Please Print)

610 E. Bell Rd. #2, Box 367

(Street or P.O. Box)

Phoenix

(City)

AZ

(State)

85022

(Zip Code)

Fred Alber

(Owner's Signature)

Diane Alber

(Owner's Name - Please Print)

610 E. Bell Rd. #2, Box 367

(Street or P.O. Box)

Phoenix

(City)

AZ

(State)

85022

(Zip Code)

Diane Alber

(Owner's Signature)

(Owner's Name - Please Print)

(Street or P.O. Box)

(City)

(State)

(Zip Code)

(Continued on page 2)

ENTERED INTO COMPUTER  
AUG 22 2011

RECEIVED  
BLM STATE OFFICE  
PHOENIX, ARIZONA  
2011 AUG 18 P 12:50

(Owner's Name - Please Print)	(Owner's Signature)		
(Street or P.O. Box)	(City)	(State)	(Zip Code)
(Owner's Name - Please Print)	(Owner's Signature)		
(Street or P.O. Box)	(City)	(State)	(Zip Code)
(Owner's Name - Please Print)	(Owner's Signature)		
(Street or P.O. Box)	(City)	(State)	(Zip Code)
(Owner's Name - Please Print)	(Owner's Signature)		
(Street or P.O. Box)	(City)	(State)	(Zip Code)

#### INSTRUCTIONS

1. This certification is made under the provisions of § 1744 of Title 43 and § 28-28k of Title 30 of the United States Code; and the regulations thereunder (43 CFR Part 3830).
2. The claimant(s) must fill in the dates in paragraph 1 for the beginning and ending of the assessment year for which this waiver is sought.
3. The claimant(s) must fill in the date in paragraph 2 for the beginning of the assessment year for which this waiver is sought.
4. All claim and site names and Bureau of Land Management (BLM) serial numbers must be listed for the mining claims, mill sites, and tunnel sites for which the waiver is sought.
5. All owners of the mining claims, mill sites, and tunnel sites and their addresses must be given.
6. This waiver form must be signed by all the claimants or their designated agent, in original form. If an agent is designated, a notarized designation of agent, signed by all of the claimants with proper address given, must be submitted with this waiver.
7. This form must be filed no later than September 1st for the upcoming assessment year in the BLM State Office where the mining claims or sites are recorded, or the waiver cannot be granted by the BLM. (Example: to obtain a waiver for the assessment year 2000, which begins at noon on September 1, 1999, you must qualify for and file for a waiver no later than September 1, 1999, in the proper BLM State Office).
8. For all mining claims which require assessment work, you must record an affidavit of labor on or before the December 30th immediately following the filing of this waiver. For all other mining claims or sites waived, you must record a notice of intent to hold on or before the December 30th immediately following the filing of this waiver.
9. Mill and tunnel sites may also be listed upon this waiver and be waived from payment of the maintenance fee. A notice of intent to hold for these sites is required to be filed by the December 30th following the filing of this waiver.

#### NOTICE/BURDEN HOURS STATEMENT

The Privacy Act of 1974, as amended, and the regulation in 43 CFR 2.48(d) provide that you be furnished the following information in connection with the information required by this certification of waiver from rental fees.

**AUTHORITY:** 30 U.S.C. 28-28k; 43 U.S.C. 1201, 1457, 1740, and 1744; and 43 CFR 3830.

**PRINCIPLE PURPOSE:** This information is to be used to verify that the owner(s) (claimants) of a mining claim has complied with 30 U.S.C. 28f and is entitled to perform assessment work in lieu of paying the maintenance fee for the mining claims listed on this form.

**ROUTINE USE:** (1) Adjudication of the claimant(s) certification of waiver from paying the maintenance fee otherwise required by 30 U.S.C. 28f. (2) Disclosure may be made to appropriate Federal agencies when location is made within the agency's geographic area of responsibility. (3) Information from the record and/or the record will be transferred to the appropriate Federal, State, or local agency, or a member of the public in response to a specific request for pertinent information. (4) Information may also be provided to the Department of Justice or in a proceeding before a court or adjudicative body; or to Federal, State, local or foreign agencies when needed for enforcement of civil or criminal codes or applicable regulations concerning title rights upon the public land.

**EFFECT OF NOT PROVIDING INFORMATION:** Disclosure of this information is required by 30 U.S.C. 28f and 43 CFR Part 3830 for those qualified claimants wishing to take the small miner waiver allowed. Failure to supply the information required in this form to support the claimants certification of waiver from payment of the otherwise required maintenance fees will result in the waiver being disallowed and the mining claims subject to forfeiture by BLM under 30 U.S.C. 28i.

The Paperwork Reduction Act of 1995 requires us to inform you that:

This information is being collected to allow the BLM to determine if you qualify for a waiver from the payment of \$100 per mining claim or site maintenance fee established in 30 U.S.C. 28f and the implementing regulations at 43 CFR 3830. A response to this request is required in accordance with the statute to obtain your benefit.

BLM would like you to know that you do not have to respond to this, or any other, Federal agency-sponsored information collection unless it displays a currently valid OMB control number.

Public reporting burden for this form is estimated to average 20 minutes (.33 hours) per response, including time to review instructions, gathering and maintaining data, and completing and reviewing the form. Direct comments regarding this burden estimate, or any other aspect of this form, to the U.S. Department of the Interior, Bureau of Land Management, (1004-0114) Bureau Information Collection Clearance Officer (WO-630), Mail Stop 401 LS, 1849 C St., N.W., Washington, D.C. 20240.

FOR OFFICIAL USE ONLY

RECEIVED  
BLM STATE OFFICE



When Recorded Return Document to:

Fred Alber  
610 E. Bell Rd #2,  
Box 367  
Phoenix, AZ 85022

☐ Check here is this is a change of address.

Telephone: 602-749-5293

E-mail address: \_\_\_\_\_

**AFFIDAVIT OF PERFORMANCE OF ANNUAL WORK**

1. State of Arizona, County of Maricopa and Yavapai ss:

2. I (Name) Fred Alber

3. Reside at (Address) 610 E. Bell Rd #2, Box 367

City Phoenix County Maricopa

State AZ Zip 85022 being duly sworn, depose and say that I am a citizen of the United States, more than eighteen years of age, and that all of the facts set forth in this affidavit, subject to the provisions and penalties of 18 U.S.C. 1001 pertaining to the filing of false, fictitious, or fraudulent statements with the United States, are true and correct according to the best of my knowledge, information and belief.

4. Owner's name and address (If not shown in Items 1-3 above), \_\_\_\_\_


5. That I am personally acquainted with the mining claim(s). The work and improvements were made by and at the expense of the owner(s) of said claim(s). Said contiguous group of claims, listed on this document, are situated in the San Domingo (optional) Mining District; Maricopa and Yavapai County, Arizona.

Line No.	AMC NUMBER	CLAIM/SITE NAME	COUNTY RECORDER DATA (If available)	TWP	RNG	SEC
1	394884	Freds Folley		7N	3W	7
2						
3						
4						
5						
6						

Form: MCF108  
Revised Jan. 2006  
Page 1 of 2

ENTERED INTO COMPUTER

AUG 22 2011 AT



AFFIDAVIT OF PERFORMANCE OF ANNUAL WORK - page 2

BLM Date Stamp	PHOENIX, ARIZONA 2011 AUG 18 P 12:50 RECEIVED ARIZONA STATE OFFICE
----------------------	---

7						
8						
9						
10						

6. That between the dates starting at 12 o'clock noon on September 1, 20 10 and ending at 12 o'clock noon on September 1, 20 11 at least \$ 100.00 dollars worth of work and improvements were done and performed upon said claim(s) or upon one or more of a contiguous group of claims for the benefit of all, wholly or partly outside of a contiguous group of claims for the benefit of all, not including the location work.

7. That the following persons were employed to perform the work and improvements described herein: \_\_\_\_\_

myself

8. That the work and improvements performed were: \_\_\_\_\_

road improvement, mining reclamation

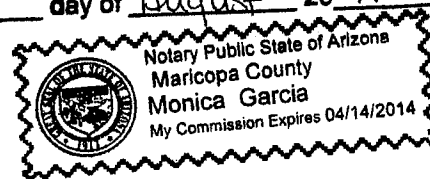
9. Dated: 8-18-11 Signature: Manfred Alber

SUBSCRIBED AND SWORN TO before me, a Notary Public, this 18th day of August 20 11

By: MANFRED Alber

Notary Public Monica Garcia

My Commission Expires 4-14-2014



Bureau of Land Management  
Arizona State Office  
[www.az.blm.gov](http://www.az.blm.gov)

No. of Claims: <u>1</u>	x \$10 = <u>\$10.00</u>
Check No.: <u>1051</u>	Init. <u>A.A.</u>
Receipt No.: <u>2408624</u>	
For BLM Use Only	

Form: MCF108  
Revised Jan. 2006  
Page 2 of 2

When Recorded Return Document to:

Fred Alber  
610 E. Bell Rd #2-  
Box 367  
Phoenix, AZ 85022

☐ Check here is this is a change of address.

Telephone: 602-749-5293

E-mail address: \_\_\_\_\_

# AFFIDAVIT OF PERFORMANCE OF ANNUAL WORK

1. State of Arizona, County of Maricopa ss:

2. I (Name) Fred Alber

3. Reside at (Address) 610 E. Bell Rd #2  
Box 367

City Phoenix County Maricopa

BLM  
Date  
Stamp

RECEIVED  
REGISTERED OFFICE  
2011 AUG 18 P 12:50  
PHOENIX, ARIZONA

State AZ Zip 85022 being duly sworn, depose and say that I am a citizen of the United States, more than eighteen years of age, and that all of the facts set forth in this affidavit, subject to the provisions and penalties of 18 U.S.C. 1001 pertaining to the filing of false, fictitious, or fraudulent statements with the United States, are true and correct according to the best of my knowledge, information and belief.

4. Owner's name and address (If not shown in Items 1-3 above). \_\_\_\_\_

5. That I am personally acquainted with the mining claim(s). The work and improvements were made by and at the expense of the owner(s) of said claim(s). Said contiguous group of claims, listed on this document, are situated in the

San Domingo (optional) Mining District; Maricopa County, Arizona.

Line No.	AMC NUMBER	CLAIM/SITE NAME	COUNTY RECORDER DATA (If available)	TWP	RNG	SEC
1	376464	Jubilation #5		7N	3W	18
2						
3						
4						
5						
6						

Form: MCF108

Revised Jan. 2006

Page 1 of 2

ENTERED INTO COMPUTER

AUG 22 2011 AT

**AFFIDAVIT OF PERFORMANCE OF ANNUAL WORK – page 2**

RECEIVED ARIZONA STATE OFFICE PHOENIX, ARIZONA 2011 AUG 18 P 12:50 BLM Date Stamp
---

7						
8						
9						
10						

6. That between the dates starting at 12 o'clock noon on September 1, 20 10 and ending at 12 o'clock noon on September 1, 20 11 at least \$ 100.00 dollars worth of work and improvements were done and performed upon said claim(s) or upon one or more of a contiguous group of claims for the benefit of all, wholly or partly outside of a contiguous group of claims for the benefit of all, not including the location work.

7. That the following persons were employed to perform the work and improvements described herein: myself

8. That the work and improvements performed were: road improvements, mining reclamation


9. Dated: 8-18-11 Signature: Manfred Alber

**SUBSCRIBED AND SWORN TO** before me, a Notary Public, this 18th day of August 20 11

By: MANFRED Alber

Notary Public Monica Garcia

My Commission Expires 4-14-2014



**Bureau of Land Management  
Arizona State Office**  
[www.az.blm.gov](http://www.az.blm.gov)

No. of Claims: <u>1</u> x \$10 = <u>\$10.00</u> Check No.: <u>1051</u> Init. <u>MA</u> Receipt No.: <u>2408624</u> <b>For BLM Use Only</b>
---

**Form: MCF108**  
Revised Jan. 2006  
Page 2 of 2



When Recorded Return Document to:

Fred Alber  
610 E. Bell Rd #2  
Box 367  
Phoenix, AZ 85022

☐ Check here if this is a change of address.

Telephone: 602-749-5293

E-mail address: \_\_\_\_\_

### AFFIDAVIT OF PERFORMANCE OF ANNUAL WORK

1. State of Arizona, County of Yavapai ss:

2. I (Name) Fred Alber

3. Reside at (Address) 610 E. Bell Rd #2 -

Box 367

City Phoenix County Maricopa

State AZ Zip 85022 being duly sworn, depose and say that I am a citizen of the United States, more than eighteen years of age, and that all of the facts set forth in this affidavit, subject to the provisions and penalties of 18 U.S.C. 1001 pertaining to the filing of false, fictitious, or fraudulent statements with the United States, are true and correct according to the best of my knowledge, information and belief.

4. Owner's name and address (If not shown in Items 1-3 above). \_\_\_\_\_

5. That I am personally acquainted with the mining claim(s). The work and improvements were made by and at the expense of the owner(s) of said claim(s). Said contiguous group of claims, listed on this document, are situated in the


San Domingo (optional) Mining District; Yavapai County, Arizona.

Line No.	AMC NUMBER	CLAIM/SITE NAME	COUNTY RECORDER DATA (If available)	TWP	RNG	SEC
1	380042	Lost Ben #1		7N	4W	1
2						
3						
4						
5						
6						

Form: MCF108  
Revised Jan. 2006  
Page 1 of 2

ENTERED INTO COMPUTER

AUG 22 2011 AT



**AFFIDAVIT OF PERFORMANCE OF ANNUAL WORK – page 2**

RECEIVED  
ARIZONA STATE OFFICE  
2011 AUG 18 P 12:50  
PHOENIX, ARIZONA

BLM  
Date  
Stamp

7						
8						
9						
10						

6. That between the dates starting at 12 o'clock noon on September 1, 20 10 and ending at 12 o'clock noon on September 1, 20 11 at least \$ 100.00 dollars worth of work and improvements were done and performed upon said claim(s) or upon one or more of a contiguous group of claims for the benefit of all, wholly or partly outside of a contiguous group of claims for the benefit of all, not including the location work.

7. That the following persons were employed to perform the work and improvements described herein: myself

8. That the work and improvements performed were: road improvement, mining reclamation


9. Dated: 8-18-11 Signature: Manfred Alber

SUBSCRIBED AND SWORN TO before me, a Notary Public, this 18th day of August 20 11

By: MANFRED Alber

Notary Public Monica Garcia

My Commission Expires 4-14-2014



**Bureau of Land Management**  
**Arizona State Office**  
[www.az.blm.gov](http://www.az.blm.gov)

No. of Claims: 1 x \$10 = \$10.00  
Check No.: 1051 Init. Ad  
Receipt No.: 2408624  
**For BLM Use Only**

**Form: MCF108**  
Revised Jan. 2006  
Page 2 of 2

When Recorded Return Document to:

Fred Alber

610 E. Bell Rd. #2-

Box 367

Phoenix, AZ 85022

☐ Check here if this is a change of address.

Telephone: 602-749-5293

E-mail address: \_\_\_\_\_

### AFFIDAVIT OF PERFORMANCE OF ANNUAL WORK

1. State of Arizona, County of Maricopa and Yavapai ss:

2. I (Name) Fred Alber

3. Reside at (Address) 610 E. Bell Rd #2-Box 367

City Phoenix County Maricopa

State AZ Zip 85022 being duly sworn, depose and say that I am a citizen of the United States, more than eighteen years of age, and that all of the facts set forth in this affidavit, subject to the provisions and penalties of 18 U.S.C. 1001 pertaining to the filing of false, fictitious, or fraudulent statements with the United States, are true and correct according to the best of my knowledge, information and belief.

4. Owner's name and address (If not shown in Items 1-3 above). \_\_\_\_\_

5. That I am personally acquainted with the mining claim(s). The work and improvements were made by and at the expense of the owner(s) of said claim(s). Said contiguous group of claims, listed on this document, are situated in the

San Domingo (optional) Mining District; Maricopa and Yavapai County, Arizona.

Line No.	AMC NUMBER	CLAIM/SITE NAME	COUNTY RECORDER DATA (If available)	TWP	RNG	SEC
1	381023	Lost Ben #2		7N	4W	12
2						
3						
4						
5						
6						

Form: MCF108  
Revised Jan. 2006  
Page 1 of 2

AUG 22 2011

AT

**AFFIDAVIT OF PERFORMANCE OF ANNUAL WORK – page 2**

RECEIVED  
BLM STATE OFFICE  
PHOENIX, ARIZONA  
2011 AUG 18 P 12:50  
BLM  
Date  
Stamp

7						
8						
9						
10						

6. That between the dates starting at 12 o'clock noon on September 1, 20 10 and ending at 12 o'clock noon on September 1, 20 11 at least \$ 100.00 dollars worth of work and improvements were done and performed upon said claim(s) or upon one or more of a contiguous group of claims for the benefit of all, wholly or partly outside of a contiguous group of claims for the benefit of all, not including the location work.

7. That the following persons were employed to perform the work and improvements described herein: myself

8. That the work and improvements performed were: road improvement, mining reclamation


9. Dated: 8-18-11 Signature: Manfred Alber

SUBSCRIBED AND SWORN TO before me, a Notary Public, this 18 day of August 20 11

By: MANFRED Alber

Notary Public Monica Garcia

My Commission Expires 4-14-2014



Bureau of Land Management  
Arizona State Office  
[www.az.blm.gov](http://www.az.blm.gov)

No. of Claims: 1 x \$10 = \$10.00  
Check No.: 1051 Init. MA  
Receipt No.: 24081024  
For BLM Use Only

Form: MCF108  
Revised Jan. 2006  
Page 2 of 2



**United States Department of the Interior**  
**Bureau of Land Management**  
 LANDS/RECREATION & PLANNING  
 ONE N CENTRAL AVE  
 PHOENIX, AZ 85004 -2203  
 Phone: 602-417-9200

Receipt

No:

2408624

<b>Transaction #:</b> 2483932	
<b>Date of Transaction:</b> 08/18/2011	
<b>CUSTOMER:</b>	
	FRED ALBER 610 E BELL RD STE 2 PHOENIX, AZ 85022-2393 US

LINE #	QTY	DESCRIPTION	REMARKS	UNIT PRICE	TOTAL
1	1.00	LOCATABLE MINERALS / MINING CLAIMS- NOT NEW-UNADJUD, ONE AUTH NO. ONLY / MINING CLAIM MONEY RECEIVED CASES: AMC394884/\$40.00	MAINT WAIVER (4) 2012 / POL (4) 2011	- n/a -	40.00
<b>TOTAL:</b>					<b>\$40.00</b>

PAYMENT INFORMATION			
1	AMOUNT:	40.00	POSTMARKED: N/A
	TYPE:	CHECK	RECEIVED: 08/18/2011
	CHECK NO:	1051	
	NAME:	ALBER, FRED 610 E BELL RD STE 2 BOX 367 PHOENIX AZ 85022-2393 US	

REMARKS	

This receipt was generated by the automated BLM Collections and Billing System and is a paper representation of a portion of the official electronic record contained therein.

UNITED STATES DEPARTMENT OF THE INTERIOR  
BUREAU OF LAND MANAGEMENT

MAINTENANCE FEE WAIVER CERTIFICATION

SEE INSTRUCTIONS ON REVERSE

368

AMC 381023

AMC 380041

AMC 376464

FORM APPROVED

OMB NO. 1004-0114

Expires: February 28, 2010

AMC 394884

1. This small miner waiver is filed for the assessment year beginning at noon on September 1, 2010 and ending at noon on September 1, 2011.
2. The undersigned and all related parties owned ten or fewer mining claims, mill, or tunnel sites located and maintained on Federal lands in the United States of America on September 1, 2010.
3. The undersigned have performed the assessment work **required by law** for each mining claim listed **prior to filing this waiver** and understand that by filing this form; an affidavit of assessment work **must** be recorded by the December 30th following the filing of this waiver.
4. The undersigned understand that if the assessment work obligation has not yet come due under 30 U.S.C. 28 (for those claims in their first assessment year only); a notice of intent to hold reciting this condition **must** be recorded by the December 30th following the filing of this waiver.
5. The undersigned understand that mill and tunnel sites may also be listed upon this waiver and be waived from payment of the maintenance fee; and that a notice of intent to hold for these sites is required to be recorded by the December 30th immediately following the filing of this waiver.
6. The undersigned understand and acknowledge that pursuant to 43 U.S.C. 1212 and 18 U.S.C. 1001; the filing or recording of a false, fictitious, or fraudulent document with the Bureau of Land Management may result in a fine of up to \$250,000, a prison term not to exceed five years, or both.
7. The mining claims, mill or tunnel sites for which this waiver from payment of the maintenance fees is requested are:

CLAIM OR SITE NAME	BLM RECORDATION SERIAL NUMBER
1. Freds Folley	✓ AMC 394884
2. Jubilation #5	AMC 376464
3. Lost Ben #1	AMC 380042
4. Lost Ben #2	AMC 381023
5.	
6.	
7.	
8.	
9.	
10.	

The owner(s) (claimants) of the above mining claims and sites are:

Fred Alber ✓

(Owner's Name - Please Print)

610 E. Bell Rd #2, Box 367

(Street or P.O. Box)

Phoenix

(City)

AZ

(State)

85022

(Zip Code)

Fred Alber

(Owner's Signature)

Diane Alber ✓

(Owner's Name - Please Print)

610 E. Bell Rd. #2, Box 367

(Street or P.O. Box)

Phoenix

(City)

AZ

(State)

85022

(Zip Code)

Diane Alber

(Owner's Signature)

(Owner's Name - Please Print)

(Street or P.O. Box)

(City)

(State)

(Zip Code)

(Continued on page 2)

PHOENIX, ARIZONA (Owner's Signature)

2010 AUG 23 P 2:33

RECEIVED  
BLM AZ STATE OFFICE

ENTERED IN COMPUTER

RS 9/14/2010



(Owner's Name - Please Print)	(Owner's Signature)		
(Street or P.O. Box)	(City)	(State)	(Zip Code)
<hr style="border-top: 1px dashed black;"/>			
(Owner's Name - Please Print)	(Owner's Signature)		
(Street or P.O. Box)	(City)	(State)	(Zip Code)
<hr style="border-top: 1px dashed black;"/>			
(Owner's Name - Please Print)	(Owner's Signature)		
(Street or P.O. Box)	(City)	(State)	(Zip Code)
<hr style="border-top: 1px dashed black;"/>			
(Owner's Name - Please Print)	(Owner's Signature)		
(Street or P.O. Box)	(City)	(State)	(Zip Code)

### INSTRUCTIONS

1. This certification is made under the provisions of § 1744 of Title 43 and § 28-28k of Title 30 of the United States Code; and the regulations thereunder (43 CFR Part 3830).
2. The claimant(s) **must** fill in the dates in paragraph 1 for the beginning and ending of the assessment year for which this waiver is sought.
3. The claimant(s) **must** fill in the date in paragraph 2 for the beginning of the assessment year for which this waiver is sought.
4. All claim and site names and Bureau of Land Management (BLM) serial numbers **must** be listed for the mining claims, mill sites, and tunnel sites for which the waiver is sought.
5. All owners of the mining claims, mill sites, and tunnel sites and their addresses **must** be given.
6. This waiver form **must** be signed by all the claimants or their designated agent, in original form. If an agent is designated, a notarized designation of agent, signed by all of the claimants with proper address given, **must** be submitted with this waiver.
7. This form **must** be filed no later than September 1st for the upcoming assessment year in the BLM State Office where the mining claims or sites are recorded, or the waiver cannot be granted by the BLM. (Example: to obtain a waiver for the assessment year 2000, which begins at noon on September 1, 1999, you **must** qualify for and file for a waiver no later than September 1, 1999, in the proper BLM State Office).
8. For all mining claims which require assessment work, you **must** record an affidavit of labor on or before the December 30th immediately following the filing of this waiver. For all other mining claims or sites waived, you must record a notice of intent to hold on or before the December 30th immediately following the filing of this waiver.
9. Mill and tunnel sites may also be listed upon this waiver and be waived from payment of the maintenance fee. A notice of intent to hold for these sites is required to be filed by the December 30th following the filing of this waiver.

### NOTICE/BURDEN HOURS STATEMENT

The Privacy Act of 1974, *as amended*, and the regulation in 43 CFR 2.48(d) provide that you be furnished the following information in connection with the information required by this certification of waiver from rental fees.

**AUTHORITY:** 30 U.S.C. 28-28k; 43 U.S.C. 1201, 1457, 1740, and 1744; and 43 CFR 3830.

**PRINCIPLE PURPOSE:** This information is to be used to verify that the owner(s) (claimants) of a mining claim has complied with 30 U.S.C. 28f and is entitled to perform assessment work in lieu of paying the maintenance fee for the mining claims listed on this form.

**ROUTINE USE:** (1) Adjudication of the claimant(s) certification of waiver from paying the maintenance fee otherwise required by 30 U.S.C. 28f. (2) Disclosure may be made to appropriate Federal agencies when location is made within the agency's geographic area of responsibility. (3) Information from the record and/or the record will be transferred to the appropriate Federal, State, or local agency, or a member of the public in response to a specific request for pertinent information. (4) Information may also be provided to the Department of Justice or in a proceeding before a court or adjudicative body; or to Federal, State, local or foreign agencies when needed for enforcement of civil or criminal codes or applicable regulations concerning title rights upon the public land.

**EFFECT OF NOT PROVIDING INFORMATION:** Disclosure of this information is required by 30 U.S.C. 28f and 43 CFR Part 3830 for those qualified claimants wishing to take the small miner waiver allowed. Failure to supply the information required in this form to support the claimants certification of waiver from payment of the otherwise required maintenance fees will result in the waiver being disallowed and the mining claims subject to forfeiture by BLM under 30 U.S.C. 28i.

The Paperwork Reduction Act of 1995 requires us to inform you that:

This information is being collected to allow the BLM to determine if you qualify for a waiver from the payment of \$100 per mining claim or site maintenance fee established in 30 U.S.C. 28f and the implementing regulations at 43 CFR 3830. A response to this request is required in accordance with the statute to obtain your benefit.

BLM would like you to know that you do not have to respond to this, or any other, Federal agency-sponsored information collection unless it displays a currently valid OMB control number.

Public reporting burden for this form is estimated to average 20 minutes (.33 hours) per response, including time to review instructions, gathering and maintaining data, and completing and reviewing the form. Direct comments regarding this burden estimate, or any other aspect of this form, to the U.S. Department of the Interior, Bureau of Land Management, (1004-0114) Bureau Information Collection Clearance Officer (WO-630), Mail Stop 401 LS, 1849 C St., N.W., Washington, D.C. 20240.

RECEIVED  
 BLM AZ STATE OFFICE  
 2000 AUG 23 P 2:33  
 PHOENIX, ARIZONA  
 FOR OFFICIAL USE ONLY

When Recorded Return Document to:

Fred Alber  
610 E. Bell Rd. #2  
Box 367  
Phoenix, AZ 85022

☐ Check here if this is a change of address.

Telephone: 602-749-5293

E-mail address: \_\_\_\_\_

### AFFIDAVIT OF PERFORMANCE OF ANNUAL WORK

1. State of Arizona, County of Maricopa and Yavapai ss:

2. I (Name) Fred Alber

3. Reside at (Address) 610 E. Bell Rd #2  
Box 367

City Phoenix County Maricopa

BLM  
Date  
Stamp

RECEIVED  
BLM AZ STATE OFFICE  
2010 AUG 23 P 2:34  
PHOENIX, ARIZONA

State AZ Zip 85022 being duly sworn, depose and say that I am a citizen of the United States, more than eighteen years of age, and that all of the facts set forth in this affidavit, subject to the provisions and penalties of 18 U.S.C. 1001 pertaining to the filing of false, fictitious, or fraudulent statements with the United States, are true and correct according to the best of my knowledge, information and belief.

4. Owner's name and address (If not shown in Items 1-3 above). \_\_\_\_\_

5. That I am personally acquainted with the mining claim(s). The work and improvements were made by and at the expense of the owner(s) of said claim(s). Said contiguous group of claims, listed on this document, are situated in the

San Domingo (optional) Mining District; Maricopa and Yavapai County, Arizona.

Line No.	AMC NUMBER	CLAIM/SITE NAME	COUNTY RECORDER DATA (If available)	TWP	RNG	SEC
1	394884	Freds Folley		7N	3W	7
2						
3						
4						
5						
6						


Form: MCF108

Revised Jan. 2006

Page 1 of 2

RS 9/14/2010 (4 PLS)  
ENTERED IN COMPUTER





7						
8						
9						
10						

6. That between the dates starting at 12 o'clock noon on September 1, 20 09 and ending at 12 o'clock noon on September 1, 20 10 at least \$ 100.00 dollars worth of work and improvements were done and performed upon said claim(s) or upon one or more of a contiguous group of claims for the benefit of all, wholly or partly outside of a contiguous group of claims for the benefit of all, not including the location work.

7. That the following persons were employed to perform the work and improvements described herein: myself

8. That the work and improvements performed were: road improvement, mining reclamation

9. Dated: 8-23-10 Signature: Fred Alber

SUBSCRIBED AND SWORN TO before me, a Notary Public, this 23<sup>rd</sup> day of August 20 10

By: Fred Alber

Notary Public [Signature]

My Commission Expires 12/28/2011



Bureau of Land Management  
Arizona State Office  
[www.az.blm.gov](http://www.az.blm.gov)

No. of Claims:	<u>1</u>	x \$10 =	<u>10</u>
Check No.:	<u>1415</u>	Init.	<u>EG</u>
Receipt No.:	<u>2197753</u>		
For BLM Use Only			

When Recorded Return Document to:

Fred Alber  
610 E. Bell Rd. #2 -  
Box 367  
Phoenix, AZ 85022

☐ Check here if this is a change of address.

Telephone: 602-749-5293

E-mail address: \_\_\_\_\_

### AFFIDAVIT OF PERFORMANCE OF ANNUAL WORK

1. State of Arizona, County of Maricopa ss:

2. I (Name) Fred Alber

3. Reside at (Address) 610 E. Bell Rd. #2.  
Box 367

City Phoenix County MARICOPA

BLM  
Date  
Stamp

RECEIVED  
BLM AZ STATE OFFICE  
2010 AUG 23 P 2:34  
PHOENIX, ARIZONA


State AZ Zip 85022 being duly sworn, depose and say that I am a citizen of the United States, more than eighteen years of age, and that all of the facts set forth in this affidavit, subject to the provisions and penalties of 18 U.S.C. 1001 pertaining to the filing of false, fictitious, or fraudulent statements with the United States, are true and correct according to the best of my knowledge, information and belief.

4. Owner's name and address (If not shown in Items 1-3 above). \_\_\_\_\_

5. That I am personally acquainted with the mining claim(s). The work and improvements were made by and at the expense of the owner(s) of said claim(s). Said contiguous group of claims, listed on this document, are situated in the

San Domingo (optional) Mining District; Maricopa County, Arizona.

Line No.	AMC NUMBER	CLAIM/SITE NAME	COUNTY RECORDER DATA (If available)	TWP	RNG	SEC
1	376464	Jubilation #5		7N	3W	18
2						
3						
4						
5						
6						



7						
8						
9						
10						

6. That between the dates starting at 12 o'clock noon on September 1, 20 09 and ending at 12 o'clock noon on September 1, 20 10 at least \$ 100.00 dollars worth of work and improvements were done and performed upon said claim(s) or upon one or more of a contiguous group of claims for the benefit of all, wholly or partly outside of a contiguous group of claims for the benefit of all, not including the location work.

7. That the following persons were employed to perform the work and improvements described herein: myself

8. That the work and improvements performed were: road improvements, mining reclamation

9. Dated: 8-23-10 Signature: Fred Alber

SUBSCRIBED AND SWORN TO before me, a Notary Public, this 23<sup>rd</sup> day of August 20 10

By: Fred Alber

Notary Public [Signature]  
My Commission Expires 12/28/2011



Bureau of Land Management  
Arizona State Office  
[www.az.blm.gov](http://www.az.blm.gov)

No. of Claims: 1 x \$10 = 10.  
Check No.: 1415 Init. EP  
Receipt No.: 2197753  
For BLM Use Only

When Recorded Return Document to:

Fred Alber  
610 E. Bell Rd #2 -  
Box 367  
Phoenix, AZ 85022

☐ Check here if this is a change of address.

Telephone: 602-749-5293

E-mail address: \_\_\_\_\_

**AFFIDAVIT OF PERFORMANCE OF ANNUAL WORK**

1. State of Arizona, County of Yavapai ss:

2. I (Name) Fred Alber

3. Reside at (Address) 610 E. Bell Rd #2 -  
Box 367

City Phoenix County Maricopa

State AZ Zip 85022 being duly sworn, depose and say that I am a citizen of the United States, more than eighteen years of age, and that all of the facts set forth in this affidavit, subject to the provisions and penalties of 18 U.S.C. 1001 pertaining to the filing of false, fictitious, or fraudulent statements with the United States, are true and correct according to the best of my knowledge, information and belief.

4. Owner's name and address (If not shown in Items 1-3 above). \_\_\_\_\_

5. That I am personally acquainted with the mining claim(s). The work and improvements were made by and at the expense of the owner(s) of said claim(s). Said contiguous group of claims, listed on this document, are situated in the

San Domingo (optional) Mining District; Yavapai County, Arizona.

Line No.	AMC NUMBER	CLAIM/SITE NAME	COUNTY RECORDER DATA (If available)	TWP	RNG	SEC
1	380042	Lost Ben #1		7N	4W	1
2						
3						
4						
5						
6						

Form: MCF108

Revised Jan. 2006

Page 1 of 2


BLM  
Date  
Stamp

PHOENIX, ARIZONA

2010 AUG 23 P 2:33

RECEIVED  
BLM AZ STATE OFFICE





7						
8						
9						
10						

6. That between the dates starting at 12 o'clock noon on September 1, 20 09 and ending at 12 o'clock noon on September 1, 20 10 at least \$ 100.00 dollars worth of work and improvements were done and performed upon said claim(s) or upon one or more of a contiguous group of claims for the benefit of all, wholly or partly outside of a contiguous group of claims for the benefit of all, not including the location work.

7. That the following persons were employed to perform the work and improvements described herein: myself

8. That the work and improvements performed were: road improvement, mining reclamation

9. Dated: 8-23-10 Signature: Fred Alber

SUBSCRIBED AND SWORN TO before me, a Notary Public, this 23<sup>rd</sup> day of August 20 10

By: Fred Alber

Notary Public

My Commission Expires 12/28/2011



Bureau of Land Management  
Arizona State Office  
[www.az.blm.gov](http://www.az.blm.gov)

No. of Claims: 1 x \$10 = 10.  
Check No.: 1415 Init. ECG  
Receipt No.: 2197753  
For BLM Use Only

When Recorded Return Document to:

Fred Alber  
610 E. Bell Rd #2  
Box 367  
Phoenix, AZ 85022

☐ Check here if this is a change of address.

Telephone: 602-749-5293

E-mail address: \_\_\_\_\_

### AFFIDAVIT OF PERFORMANCE OF ANNUAL WORK

1. State of Arizona, County of Maricopa and Yavapai ss:

2. I (Name) Fred Alber

3. Reside at (Address) 610 E. Bell Rd #2  
Box 367

City Phoenix County Maricopa

BLM  
Date  
Stamp

RECEIVED  
BLM AZ STATE OFFICE  
2010 AUG 23 P 2:33  
PHOENIX, ARIZONA


State AZ Zip 85022 being duly sworn, depose and say that I am a citizen of the United States, more than eighteen years of age, and that all of the facts set forth in this affidavit, subject to the provisions and penalties of 18 U.S.C. 1001 pertaining to the filing of false, fictitious, or fraudulent statements with the United States, are true and correct according to the best of my knowledge, information and belief.

4. Owner's name and address (If not shown in Items 1-3 above). \_\_\_\_\_

5. That I am personally acquainted with the mining claim(s). The work and improvements were made by and at the expense of the owner(s) of said claim(s). Said contiguous group of claims, listed on this document, are situated in the

San Domingo (optional) Mining District; Maricopa and Yavapai County, Arizona.

Line No.	AMC NUMBER	CLAIM/SITE NAME	COUNTY RECORDER DATA (If available)	TWP	RNG	SEC
1	381023	Lost Ben #2		7N	4W	12
2						
3						
4						
5						
6						



7						
8						
9						
10						

6. That between the dates starting at 12 o'clock noon on September 1, 20 09 and ending at 12 o'clock noon on September 1, 20 10 at least \$ 100.00 dollars worth of work and improvements were done and performed upon said claim(s) or upon one or more of a contiguous group of claims for the benefit of all, wholly or partly outside of a contiguous group of claims for the benefit of all, not including the location work.

7. That the following persons were employed to perform the work and improvements described herein: myself

8. That the work and improvements performed were: road improvement, mining reclamation

9. Dated: 8-23-10 Signature: Fred Alber

SUBSCRIBED AND SWORN TO before me, a Notary Public, this 23<sup>rd</sup> day of August 20 10

By: Fred Alber

Notary Public

My Commission Expires 12/28/2011



Bureau of Land Management  
Arizona State Office  
[www.az.blm.gov](http://www.az.blm.gov)

No. of Claims: 1 x \$10 = 10  
Check No.: 415 Init. EPG  
Receipt No.: 2197753  
For BLM Use Only

**United States Department of the Interior  
Bureau of Land Management**

LANDS/RECREATION &amp; PLANNING

ONE N CENTRAL AVE

PHOENIX, AZ 85004 -2203

Phone:

Receipt

No:

2197753

**Transaction #:** 2267631**Date of Transaction:** 08/23/2010

**CUSTOMER:** FRED ALBER  
PO BOX 367  
PHOENIX, AZ 85001-0367 US

LINE #	QTY	DESCRIPTION	REMARKS	UNIT PRICE	TOTAL
1	1.00	LOCATABLE MINERALS / MINING CLAIMS- NOT NEW-UNADJUD, ONE AUTH NO. ONLY / MINING CLAIM MONEY RECEIVED <b>CASES:</b> AMC394884/\$40.00	WAIV & POL (4)	- n/a -	40.00
<b>TOTAL:</b>					<b>\$40.00</b>

PAYMENT INFORMATION			
1	AMOUNT:	40.00	POSTMARKED: N/A
	TYPE:	CHECK	RECEIVED: 08/23/2010
	CHECK NO:	1415	
	NAME:	ALBER, FRED PO BOX 367 PHOENIX AZ 85001-0367 US	

REMARKS

This receipt was generated by the automated BLM Collections and Billing System and is a paper representation of a portion of the official electronic record contained therein.



AMC 368387

381023

367671

## MAINTENANCE FEE PAYMENT

Claimant Name: GEORGE BERNIERAddress: 5662 VINEVALE CIRCLECity: LAPALMA State: CA Zip: 90623Telephone: 714-995-3815E-mail address: DRGWB1@AOL.COMSignature: George Bernier☐ Check here if this is a change of address.BLM  
Date  
Stamp

PHOENIX, ARIZONA

2009 AUG - 3 A 8:29

RECEIVED  
BLM AZ STATE OFFICE

LINE NO.	AMC NUMBER	CLAIM/SITE NAME	COUNTY RECORDER DATA (If available)	TWP	RNG	SEC
1	381024	THUNDER CANYON	MARICOPA 07-0484401	7N	4W	25
2	367671	RAINBOW'S END #5	MARICOPA 05-1552881	7N	3W	7
3	368387	RAINBOW'S END #8	05-1760761 (MARICOPA) 39667988-4355 P-885 (YAVAPAI)	7N	3W	8
4						
5						
6						
7						
8						
9						
10						

List additional claims on Form MCF114.

Bureau of Land Management  
Arizona State Office  
[www.blm.gov/az/](http://www.blm.gov/az/)
 No. of Claims: 3 x \$140 420.00  
 Check No: 3150 Init. 8/28  
 Receipt No.: 1971072  
 For BLM Use Only

Form: MCF112

Revised July 2009

This form is available from the Arizona Department of Mines and Mineral Resources and may be reproduced.

ENTERED INTO COMPUTER  
8/20/09

United States Department of the Interior  
Bureau of Land Management  
BUSINESS & SUPPORT SVCS DIV  
ONE N CENTRAL AVE SUITE 800  
PHOENIX, AZ 85004 -4427  
Phone: (602) 417-9200

Receipt

No: 1971072

Transaction #: 2034942	
Date of Transaction: 08/05/2009	
CUSTOMER:	GEORGE W BERNIER 5662 VINEVALE CIR LA PALMA, CA 90623-2114 US

LINE #	QTY	DESCRIPTION	REMARKS	UNIT PRICE	TOTAL
1	1.00	LOCATABLE MINERALS / MINING CLAIMS-NOT NEW-UNADJUD, ONE AUTH NO. ONLY / MINING CLAIM MONEY RECEIVED CASES: AMC381024/\$420.00	MAINT 2010	- n/a -	420.00
TOTAL:					\$420.00

PAYMENT INFORMATION				
1	AMOUNT:	420.00	POSTMARKED:	07/30/2009
	TYPE:	CHECK	RECEIVED:	08/03/2009
	CHECK NO:	3150		
	NAME:	BERNIER, GEORGE W 5662 VINEVALE CIR LA PALMA CA 90623-2114 US		

REMARKS

This receipt was generated by the automated BLM Collections and Billing System and is a paper representation of a portion of the official electronic record contained therein.

UNITED STATES  
DEPARTMENT OF THE INTERIOR  
BUREAU OF LAND MANAGEMENT

MAINTENANCE FEE WAIVER CERTIFICATION

SEE INSTRUCTIONS ON PAGE 2

Sept 1 2009  
AMC 380041  
FORM APPROVED  
OMB NO. 1004-0114  
Expires: February 28, 2010  
394884  
376464  
381023

1. This small miner waiver is filed for the assessment year beginning at noon on September 1, 2009 and ending at noon on September 1, 2010.
2. The undersigned and all related parties owned ten or fewer mining claims, mill, or tunnel sites located and maintained on Federal lands in the United States of America on September 1, 2009.
3. The undersigned have performed the assessment work required by law for each mining claim listed prior to filing this waiver and understand that by filing this form; an affidavit of assessment work must be recorded by the December 30th following the filing of this waiver.
4. The undersigned understand that if the assessment work obligation has not yet come due under 30 U.S.C. 28 (for those claims in their first assessment year only); a notice of intent to hold reciting this condition must be recorded by the December 30th following the filing of this waiver.
5. The undersigned understand that mill and tunnel sites may also be listed upon this waiver and be waived from payment of the maintenance fee; and that a notice of intent to hold for these sites is required to be recorded by the December 30th immediately following the filing of this waiver.
6. The undersigned understand and acknowledge that pursuant to 43 U.S.C. 1212 and 18 U.S.C. 1001; the filing or recording of a false, fictitious, or fraudulent document with the Bureau of Land Management may result in a fine of up to \$250,000, a prison term not to exceed five years, or both.
7. The mining claims, mill or tunnel sites for which this waiver from payment of the maintenance fees is requested are:

CLAIM OR SITE NAME	BLM RECORDATION SERIAL NUMBER
1. Freds Folley	AMC 394884 L
2. Jubilation #5	AMC 376464 L
3. Lost Ben #1	AMC 380042
4. Lost Ben #2	AMC 381023 L
5.	
6.	
7.	
8.	
9.	
10.	

The owner(s) (claimants) of the above mining claims and sites are:

Fred Alber  
(Owner's Name - Please Print)  
610 E. Bell Rd #2, Box 367  
(Street or P.O. Box)  
Phoenix AZ 85022  
(City) (State) (Zip Code)

Fred Alber  
(Owner's Signature)

Diane Alber  
(Owner's Name - Please Print)  
610 E. Bell Rd #2, Box 367  
(Street or P.O. Box)  
Phoenix AZ 85022  
(City) (State) (Zip Code)

Diane Alber  
(Owner's Signature)

(Owner's Name - Please Print)  
(Street or P.O. Box)  
(City) (State) (Zip Code)

(Owner's Signature)

PHOENIX, ARIZONA  
2009 AUG 18 P 3:35  
RECEIVED  
BLM AZ STATE OFFICE





(Owner's Name - Please Print)

(Owner's Signature)

(Street or P.O. Box)

(City)

(State)

(Zip Code)

(Owner's Name - Please Print)

(Owner's Signature)

(Street or P.O. Box)

(City)

(State)

(Zip Code)

(Owner's Name - Please Print)

(Owner's Signature)

(Street or P.O. Box)

(City)

(State)

(Zip Code)

(Owner's Name - Please Print)

(Owner's Signature)

(Street or P.O. Box)

(City)

(State)

(Zip Code)

Title 18 U.S.C. Section 1001 and Title 43 U.S.C. Section 1212 makes it a crime for any person knowingly and willfully to make to any department or agency of the United States any false, fictitious or fraudulent statements or representations as to any matter within its jurisdiction.

#### INSTRUCTIONS

1. This certification is made under the provisions of §1744 of Title 43 and § 28-28k of Title 30 of the United States Code; and the regulations thereunder (43 CFR Part 3830).
2. The claimant(s) must fill in the dates in paragraph 1 for the beginning and ending of the assessment year for which this waiver is sought.
3. The claimant(s) must fill in the date in paragraph 2 for the beginning of the assessment year for which this waiver is sought.
4. All claim and site names and Bureau of Land Management (BLM) serial numbers must be listed for the mining claims, mill sites, and tunnel sites for which the waiver is sought.
5. All owners of the mining claims, mill sites, and tunnel sites and their addresses must be given.
6. This waiver form must be signed by all the claimants or their designated agent, in original form. If an agent is designated, a notarized designation of agent, signed by all of the claimants with proper address given, must be submitted with this waiver.
7. This form must be filed no later than September 1st for the upcoming assessment year in the BLM State Office where the mining claims or sites are recorded, or the waiver cannot be granted by the BLM. (Example: to obtain a waiver for the assessment year 2000, which begins at noon on September 1, 1999, you must qualify for and file for a waiver no later than September 1, 1999, in the proper BLM State Office).
8. For all mining claims which require assessment work, you must record an affidavit of labor on or before the December 30th immediately following the filing of this waiver. For all other mining claims or sites waived, you must record a notice of intent to hold on or before the December 30th immediately following the filing of this waiver.
9. Mill and tunnel sites may also be listed upon this waiver and be waived from payment of the maintenance fee. A notice of intent to hold for these sites is required to be filed by the December 30th following the filing of this waiver.

PHOENIX, ARIZONA

FOR OFFICIAL USE ONLY

RECEIVED  
BLM AZ STATE OFFICE



When Recorded Return Document to:

Fred Alber  
610 E. Bell Rd #2  
Box 367  
Phoenix, AZ 85022

☐ Check here if this is a change of address.

Telephone: 602-749-5293

E-mail address: \_\_\_\_\_

# AFFIDAVIT OF PERFORMANCE OF ANNUAL WORK

1. State of Arizona, County of Maricopa ss:

2. I (Name) Fred Alber

3. Reside at (Address) 610 E. Bell Rd. #2  
Box 367

City Phoenix County Maricopa


State AZ Zip 85022 being duly sworn, depose and say that I am a citizen of the United States, more than eighteen years of age, and that all of the facts set forth in this affidavit, subject to the provisions and penalties of 18 U.S.C. 1001 pertaining to the filing of false, fictitious, or fraudulent statements with the United States, are true and correct according to the best of my knowledge, information and belief.

4. Owner's name and address (If not shown in Items 1-3 above). \_\_\_\_\_


5. That I am personally acquainted with the mining claim(s). The work and improvements were made by and at the expense of the owner(s) of said claim(s). Said contiguous group of claims, listed on this document, are situated in the

San Domingo (optional) Mining District; Maricopa County, Arizona.

Line No.	AMC NUMBER	CLAIM/SITE NAME	COUNTY RECORDER DATA (If available)	TWP	RNG	SEC
1	376464	Jubilation #5		7N	3W	18
2						
3						
4						
5						
6						



**AFFIDAVIT OF PERFORMANCE OF ANNUAL WORK – page 2**



7						
8						
9						
10						

6. That between the dates starting at 12 o'clock noon on September 1, 20 08 and ending at 12 o'clock noon on September 1, 20 09 at least \$ 100.00 dollars worth of work and improvements were done and performed upon said claim(s) or upon one or more of a contiguous group of claims for the benefit of all, wholly or partly outside of a contiguous group of claims for the benefit of all, not including the location work.

7. That the following persons were employed to perform the work and improvements described herein: myself

8. That the work and improvements performed were: road improvement, mining reclamation

9. Dated: 8-18-09 Signature: Manfred ALber

**SUBSCRIBED AND SWORN TO** before me, a Notary Public, this 18 day of August 20 09

By: Shawna L. Kerkemeyer

Notary Public [Signature]

My Commission Expires August 30, 2009



**Bureau of Land Management  
Arizona State Office**  
[www.az.blm.gov](http://www.az.blm.gov)

No. of Claims:	<u>1</u>	x \$10 =	<u>10.00</u>
Check No.:	<u>1274</u>	Init.	<u>ELG</u>
Receipt No.:			
<b>For BLM Use Only</b>			

**Form: MCF108**  
Revised Jan. 2006  
Page 2 of 2

When Recorded Return Document to:

Fred Alber  
610 E. Bell Rd #2  
Box 367  
Phoenix, AZ 85022

☐ Check here if this is a change of address.

Telephone: 602-749-5293

E-mail address: \_\_\_\_\_

### AFFIDAVIT OF PERFORMANCE OF ANNUAL WORK

1. State of Arizona, County of Yavapai ss:

2. I (Name) Fred Alber

3. Reside at (Address) 610 E. Bell Rd. #2  
Box 367

City Phoenix County Maricopa

BLM  
Date  
Stamp

RECEIVED  
BLM AZ STATE OFFICE  
2009 AUG 18 P 3:35  
PHOENIX, ARIZONA

State AZ Zip 85022 being duly sworn, depose and say that I am a citizen of the United States, more than eighteen years of age, and that all of the facts set forth in this affidavit, subject to the provisions and penalties of 18 U.S.C. 1001 pertaining to the filing of false, fictitious, or fraudulent statements with the United States, are true and correct according to the best of my knowledge, information and belief.

4. Owner's name and address (If not shown in Items 1-3 above). \_\_\_\_\_

5. That I am personally acquainted with the mining claim(s). The work and improvements were made by and at the expense of the owner(s) of said claim(s). Said contiguous group of claims, listed on this document, are situated in the

San Domingo (optional) Mining District; Yavapai County, Arizona.

Line No.	AMC NUMBER	CLAIM/SITE NAME	COUNTY RECORDER DATA (If available)	TWP	RNG	SEC
1	380042	Lost Ben #1		7N	4W	1
2						
3						
4						
5						
6						



**AFFIDAVIT OF PERFORMANCE OF ANNUAL WORK – page 2**

RECEIVED BLM AZ STATE OFFICE 2009 AUG 18 P 3:35 PHOENIX, ARIZONA	BLM Date Stamp
---	----------------------

7						
8						
9						
10						

6. That between the dates starting at 12 o'clock noon on September 1, 20 08 and ending at 12 o'clock noon on September 1, 20 09 at least \$ 100.00 dollars worth of work and improvements were done and performed upon said claim(s) or upon one or more of a contiguous group of claims for the benefit of all, wholly or partly outside of a contiguous group of claims for the benefit of all, not including the location work.

7. That the following persons were employed to perform the work and improvements described herein: myself

8. That the work and improvements performed were: road improvement, mining reclamation

9. Dated: 8-18-09 Signature: Manfred Alber

SUBSCRIBED AND SWORN TO before me, a Notary Public, this 18 day of August 20 09

By: Shawna L. Kerkemeyer

Notary Public Shawna L. Kerkemeyer

My Commission Expires August 30, 2009



Bureau of Land Management  
Arizona State Office  
[www.az.blm.gov](http://www.az.blm.gov)

No. of Claims: <u>1</u>	x \$10 = <u>10.00</u>
Check No.: <u>1274</u>	Init. <u>ELC</u>
Receipt No.: _____	
<b>For BLM Use Only</b>	

Form: MCF108  
Revised Jan. 2006  
Page 2 of 2



When Recorded Return Document to:

Fred Alber

610 E. Bell Rd #2

Box 367

Phoenix, AZ 85022

☐ Check here if this is a change of address.

Telephone: 602-749-5293

E-mail address: \_\_\_\_\_

# **AFFIDAVIT OF PERFORMANCE OF ANNUAL WORK**

1. State of Arizona, County of Maricopa and Yavapai ss:

2. I (Name) Fred Alber

3. Reside at (Address) 610 E. Bell Rd. #2

Box 367

City Phoenix County Maricopa

State AZ Zip 85022 being duly sworn, depose and say that I am a citizen of the United States, more than eighteen years of age, and that all of the facts set forth in this affidavit, subject to the provisions and penalties of 18 U.S.C. 1001 pertaining to the filing of false, fictitious, or fraudulent statements with the United States, are true and correct according to the best of my knowledge, information and belief.

4. Owner's name and address (If not shown in Items 1-3 above). \_\_\_\_\_

5. That I am personally acquainted with the mining claim(s). The work and improvements were made by and at the expense of the owner(s) of said claim(s). Said contiguous group of claims, listed on this document, are situated in the

San Domingo (optional) Mining District; Maricopa and Yavapai County, Arizona.

Line No.	AMC NUMBER	CLAIM/SITE NAME	COUNTY RECORDER DATA (If available)	TWP	RNG	SEC
1	381023	Lost Ben #2		7N	4 W	12
2						
3						
4						
5						
6						

Form: MCF108


Revised Jan. 2006

Page 1 of 2



BLM  
Date  
Stamp

RECEIVED  
BLM AZ STATE OFFICE  
2009 AUG 18 P 3:35  
PHOENIX, ARIZONA



7						
8						
9						
10						

6. That between the dates starting at 12 o'clock noon on September 1, 20 08 and ending at 12 o'clock noon on September 1, 20 09 at least \$ 100.00 dollars worth of work and improvements were done and performed upon said claim(s) or upon one or more of a contiguous group of claims for the benefit of all, wholly or partly outside of a contiguous group of claims for the benefit of all, not including the location work.

7. That the following persons were employed to perform the work and improvements described herein: \_\_\_\_\_

myself

8. That the work and improvements performed were: \_\_\_\_\_

road improvement, mining reclamation


9. Dated: 8-18-09 Signature: Manfred Alber

SUBSCRIBED AND SWORN TO before me, a Notary Public, this 18 day of August 20 09

By: Shawna KerKemeier

Notary Public Shawna KerKemeier

My Commission Expires August 30, 2009



Bureau of Land Management  
Arizona State Office  
[www.az.blm.gov](http://www.az.blm.gov)

No. of Claims: 1 x \$10 = 10.00  
Check No.: 1274 Init. ESG  
Receipt No.: \_\_\_\_\_  
For BLM Use Only

Dec. 30, 2009

When Recorded Return Document to:

Fred Alber  
610 E. Bell Rd. #2  
Box 367  
Phoenix, AZ 85022

☐ Check here if this is a change of address.

Telephone: 602-749-5293

E-mail address: \_\_\_\_\_

# AFFIDAVIT OF PERFORMANCE OF ANNUAL WORK

1. State of Arizona, County of Maricopa and Yavapai ss:

2. I (Name) Fred Alber

3. Reside at (Address) 610 E. Bell Rd. #2

Box 367

City Phoenix County Maricopa

State AZ Zip 85022

being duly sworn, depose and say that I am a citizen of the United States, more than eighteen years of age, and that all of the facts set forth in this affidavit, subject to the provisions and penalties of 18 U.S.C. 1001 pertaining to the filing of false, fictitious, or fraudulent statements with the United States, are true and correct according to the best of my knowledge, information and belief.

4. Owner's name and address (If not shown in Items 1-3 above). \_\_\_\_\_

5. That I am personally acquainted with the mining claim(s). The work and improvements were made by and at the expense of the owner(s) of said claim(s). Said contiguous group of claims, listed on this document, are situated in the

San Domingo (optional) Mining District; Maricopa and Yavapai County, Arizona.


Line No.	AMC NUMBER	CLAIM/SITE NAME	COUNTY RECORDER DATA (If available)	TWP	RNG	SEC
1	394884	Freds Folley		7N	3W	7
2						
3						
4						
5						
6						



Form: MCF108  
Revised Jan. 2006  
Page 1 of 2



**AFFIDAVIT OF PERFORMANCE OF ANNUAL WORK – page 2**



7						
8						
9						
10						

6. That between the dates starting at 12 o'clock noon on September 1, 20 08 and ending at 12 o'clock noon on September 1, 20 09 at least \$ 100.00 dollars worth of work and improvements were done and performed upon said claim(s) or upon one or more of a contiguous group of claims for the benefit of all, wholly or partly outside of a contiguous group of claims for the benefit of all, not including the location work.

7. That the following persons were employed to perform the work and improvements described herein: \_\_\_\_\_

myself

8. That the work and improvements performed were: \_\_\_\_\_

road improvement, mining reclamation

9. Dated: 8-18-09 Signature: Manfred Alber

SUBSCRIBED AND SWORN TO before me, a Notary Public, this 18 day of August 2009

By: Shawna Kerkemeyer

Notary Public Shawna Kerkemeyer

My Commission Expires August 30, 2009



**Bureau of Land Management  
Arizona State Office  
[www.az.blm.gov](http://www.az.blm.gov)**

No. of Claims:	<u>1</u>	x \$10 =	<u>10.00</u>
Check No.:	<u>1274</u>	Init.	<u>SKG</u>
Receipt No.:	<u>1981098</u>		
For BLM Use Only			

**Form: MCF108  
Revised Jan. 2006  
Page 2 of 2**



**United States Department of the Interior**  
**Bureau of Land Management**  
BUSINESS & SUPPORT SVCS DIV  
ONE N CENTRAL AVE SUITE 800  
PHOENIX, AZ 85004 -4427  
Phone: (602) 417-9200

Receipt

No: 1981098

<b>Transaction #:</b> 2045139	
<b>Date of Transaction:</b> 08/18/2009	
<b>CUSTOMER:</b>	FRED ALBER 610 E BELL RD STE 2 PHOENIX, AZ 85022-2393 US

LINE #	QTY	DESCRIPTION	REMARKS	UNIT PRICE	TOTAL
1	1.00	LOCATABLE MINERALS / MINING CLAIMS- NOT NEW-UNADJUD, ONE AUTH NO. ONLY / MINING CLAIM MONEY RECEIVED <b>CASES:</b> AMC376464/\$40.00	WAIV & POL (4)	- n/a -	40.00
<b>TOTAL:</b>					<b>\$40.00</b>

PAYMENT INFORMATION			
1	<b>AMOUNT:</b>	40.00	<b>POSTMARKED:</b> N/A
	<b>TYPE:</b>	CHECK	<b>RECEIVED:</b> 08/18/2009
	<b>CHECK NO:</b>	1274	
	<b>NAME:</b>	ALBER, FRED 610 E BELL RD STE 2 PHOENIX AZ 85022-2393 US	

REMARKS

This receipt was generated by the automated BLM Collections and Billing System and is a paper representation of a portion of the official electronic record contained therein.

When Recorded Return Document to:

GEORGE BERNIER  
5662 VINEVALE CIRCLE  
LAPALMA, CA. 90623

AMC 367671

AMC 381023

☐ Check here if this is a change of address.

Telephone: 714-995-3815

E-mail address: DRGWB1@AOL.COM

**AFFIDAVIT OF PERFORMANCE OF ANNUAL WORK**

1. State of Arizona, County of MARICOPA ss:

2. I (Name) GEORGE BERNIER

3. Reside at (Address) 5662 VINEVALE CIRCLE

City LAPALMA County ORANGE

State CA Zip 90623 being duly sworn, depose and say that I am a citizen of the United States, more than eighteen years of age, and that all of the facts set forth in this affidavit, subject to the provisions and penalties of 18 U.S.C. 1001 pertaining to the filing of false, fictitious, or fraudulent statements with the United States, are true and correct according to the best of my knowledge, information and belief.

4. Owner's name and address (If not shown in Items 1-3 above).

5. That I am personally acquainted with the mining claim(s). The work and improvements were made by and at the expense of the owner(s) of said claim(s). Said contiguous group of claims, listed on this document, are situated in the SAN DOMINGO (optional) Mining District; MARICOPA County, Arizona.

Line No.	AMC NUMBER	CLAIM/SITE NAME	COUNTY RECORDER DATA (If available)	TWP	RNG	SEC
1	367671	RAINBOW'S END #5	05-1552881	7N	3W	7
2						
3						
4						
5						
6						

1/12/09 ES  
**ENTERED INTO COMPUTER**

Form: MCF108  
Revised Jan. 2006  
Page 1 of 2

BLM  
Date  
Stamp

PHOENIX, ARIZONA

2008 NOV 26 A 10:06

RECEIVED  
BLM AZ STATE OFFICE

RECEIVED BLM AZ STATE OFFICE 2008 NOV 26 A 10:07 PHOENIX, ARIZONA	BLM Date Stamp
--	----------------------

7						
8						
9						
10						

6. That between the dates starting at 12 o'clock noon on September 1, 20 07 and ending at 12 o'clock noon on September 1, 20 08 at least \$ 100.00 dollars worth of work and improvements were done and performed upon said claim(s) or upon one or more of a contiguous group of claims for the benefit of all, wholly or partly outside of a contiguous group of claims for the benefit of all, not including the location work.

7. That the following persons were employed to perform the work and improvements described herein: \_\_\_\_\_

MYSELF

8. That the work and improvements performed were: MINING, ROAD IMPROVEMENTS,  
EXPLORATION, RECLAMATION

9. Dated: 11-21-08 Signature: [Signature]

SUBSCRIBED AND SWORN TO before me, a Notary Public, this 21st day of NOVEMBER 2008

By: GEORGE WILLIAM BERNIER

Notary Public [Signature]

My Commission Expires 09-09-2009



Bureau of Land Management  
Arizona State Office  
[www.az.blm.gov](http://www.az.blm.gov)

No. of Claims: <u>1</u>	x \$10 = <u>10.00</u>
Check No.: <u>2044</u>	Init. <u>SB28</u>
Receipt No.: <u>1826/95</u>	
For BLM Use Only	

Form: MCF108  
Revised Jan. 2006  
Page 2 of 2

When Recorded Return Due to:

GEORGE BERNIER  
5662 VINEVALE CIRCLE  
LAPALMA, CA. 90623

☐ Check here if this is a change of address.

Telephone: 714-995-3815

E-mail address: DRGWB1@AOL.COM

**AFFIDAVIT OF PERFORMANCE OF ANNUAL WORK**

1. State of Arizona, County of MARICOPA ss:

2. I (Name) GEORGE BERNIER

3. Reside at (Address) 5662 VINEVALE CIRCLE

City LAPALMA County ORANGE

State CA Zip 90623 being duly sworn, depose and say that I am a citizen of the United States, more than eighteen years of age, and that all of the facts set forth in this affidavit, subject to the provisions and penalties of 18 U.S.C. 1001 pertaining to the filing of false, fictitious, or fraudulent statements with the United States, are true and correct according to the best of my knowledge, information and belief.

4. Owner's name and address (If not shown in Items 1-3 above).

5. That I am personally acquainted with the mining claim(s). The work and improvements were made by and at the expense of the owner(s) of said claim(s). Said contiguous group of claims, listed on this document, are situated in the

SAN DOMINGO (optional) Mining District; MARICOPA County, Arizona.

Line No.	AMC NUMBER	CLAIM/SITE NAME	COUNTY RECORDER DATA (If available)	TWP	RNG	SEC
1	381024	THUNDER CANYON	07-0484401	7N	4W	25
2						
3						
4						
5						
6						

Form: MCF108

Revised Jan. 2006

Page 1 of 2



RECEIVED
BLM AZ STATE OFFICE
2008 NOV 26 A 10:07
PHOENIX, ARIZONA
BLM Date Stamp

7						
8						
9						
10						

6. That between the dates starting at 12 o'clock noon on September 1, 20 07 and ending at 12 o'clock noon on September 1, 20 08 at least \$ 100.00 dollars worth of work and improvements were done and performed upon said claim(s) or upon one or more of a contiguous group of claims for the benefit of all, wholly or partly outside of a contiguous group of claims for the benefit of all, not including the location work.

7. That the following persons were employed to perform the work and improvements described herein: MYSELF

8. That the work and improvements performed were: MINING, ROAD IMPROVEMENTS, EXPLORATION, RECLAMATION

9. Dated: 11-21-08 Signature: [Signature]

SUBSCRIBED AND SWORN TO before me, a Notary Public, this 21st day of November 2008

By: GEORGE WILLIAM BERNIER

Notary Public [Signature]

My Commission Expires 09-09-2009



Bureau of Land Management  
Arizona State Office  
[www.az.blm.gov](http://www.az.blm.gov)

No. of Claims:	<u>1</u>	x \$10 =	<u>10.00</u>
Check No.:	<u>2643</u>	Init.	<u>SMZ</u>
Receipt No.:	<u>1826195</u>		
For BLM Use Only			

Form: MCF108  
Revised Jan. 2006  
Page 2 of 2

**United States Department of the Interior**  
**Bureau of Land Management**  
BUSINESS & SUPPORT SVCS DIV  
ONE N CENTRAL AVE SUITE 800  
PHOENIX, AZ 85004 -4427  
Phone: (602) 417-9200

Receipt

No: 1826195

<b>Transaction #:</b> 1885191	
<b>Date of Transaction:</b> 11/26/2008	
<b>CUSTOMER:</b>	GEORGE W BERNIER 5662 VINEVALE CIR LA PALMA,CA 90623-2114 US

LINE #	QTY	DESCRIPTION	REMARKS	UNIT PRICE	TOTAL
1	1.00	LOCATABLE MINERALS / MINING CLAIMS-NOT NEW-UNADJUD,ONE AUTH NO. ONLY / MINING CLAIM MONEY RECEIVED CASES: AMC367671/\$20.00	POL	- n/a -	20.00
<b>TOTAL:</b>					<b>\$20.00</b>

PAYMENT INFORMATION			
1	AMOUNT:	10.00	POSTMARKED: 11/24/2008
	TYPE:	CHECK	RECEIVED: 11/26/2008
	CHECK NO:	2643	
	NAME:	BERNIER, GEORGE W 5662 VINEVALE CIR LA PALMA CA 90623-2114 US	
2	AMOUNT:	10.00	POSTMARKED: 11/24/2008
	TYPE:	CHECK	RECEIVED: 11/26/2008
	CHECK NO:	2644	
	NAME:	BERNIER, GEORGE W 5662 VINEVALE CIR LA PALMA CA 90623-2114 US	

REMARKS

This receipt was generated by the automated BLM Collections and Billing System and is a paper representation of a portion of the official electronic record contained therein.

UNITED STATES DEPARTMENT OF THE INTERIOR  
BUREAU OF LAND MANAGEMENT

114  
AMC 367671  
AMC 368387  
AMC 381023

FORM APPROVED  
OMB NO. 1004-0114  
Expires: February 28, 2010

MAINTENANCE FEE WAIVER CERTIFICATION

SEE INSTRUCTIONS ON REVERSE

1. This small miner waiver is filed for the assessment year beginning at noon on September 1, 2008 and ending at noon on September 1, 2008
2. The undersigned and all related parties owned ten or fewer mining claims, mill, or tunnel sites located and maintained on Federal lands in the United States of America on September 1, 2008
3. The undersigned have performed the assessment work **required by law** for each mining claim listed **prior to filing this waiver** and understand that by filing this form; an affidavit of assessment work **must** be recorded by the December 30th following the filing of this waiver.
4. The undersigned understand that if the assessment work obligation has not yet come due under 30 U.S.C. 28 (for those claims in their first assessment year only); a notice of intent to hold reciting this condition **must** be recorded by the December 30th following the filing of this waiver.
5. The undersigned understand that mill and tunnel sites may also be listed upon this waiver and be waived from payment of the maintenance fee; and that a notice of intent to hold for these sites is required to be recorded by the December 30th immediately following the filing of this waiver.
6. The undersigned understand and acknowledge that pursuant to 43 U.S.C. 1212 and 18 U.S.C. 1001; the filing or recording of a false, fictitious, or fraudulent document with the Bureau of Land Management may result in a fine of up to \$250,000, a prison term not to exceed five years, or both.
7. The mining claims, mill or tunnel sites for which this waiver from payment of the maintenance fees is requested are:

CLAIM OR SITE NAME	BLM RECORDATION SERIAL NUMBER
1. RAINBOW'S END #5	AMC 367671
2. RAINBOW'S END #8	AMC 368387
3. THUNDER CANYON	AMC 381024
4.	
5.	
6.	
7.	
8.	
9.	
10.	

The owner(s) (claimants) of the above mining claims and sites are:

GEORGE BERNIER

(Owner's Name - Please Print)

5662 VINEVALE CIRCLE

(Street or P.O. Box)

LA PALMA

(City)

CA

(State)

90623

(Zip Code)

*George W. Bernier*  
(Owner's Signature)

JOAN BERNIER

(Owner's Name - Please Print)

5662 VINEVALE CIRCLE

(Street or P.O. Box)

LA PALMA

(City)

CA

(State)

90623

(Zip Code)

*Joan M. Bernier*  
(Owner's Signature)

(Owner's Name - Please Print)

(Street or P.O. Box)

(City)

(State)

(Zip Code)

(Owner's Signature)

(Continued on page 2)

ENTERED INTO COMPUTER

9/8/08 AB

(Owner's Name - Please Print)	(Owner's Signature)		
(Street or P.O. Box)	(City)	(State)	(Zip Code)
(Owner's Name - Please Print)	(Owner's Signature)		
(Street or P.O. Box)	(City)	(State)	(Zip Code)
(Owner's Name - Please Print)	(Owner's Signature)		
(Street or P.O. Box)	(City)	(State)	(Zip Code)
(Owner's Name - Please Print)	(Owner's Signature)		
(Street or P.O. Box)	(City)	(State)	(Zip Code)

#### INSTRUCTIONS

1. This certification is made under the provisions of § 1744 of Title 43 and § 28-28k of Title 30 of the United States Code; and the regulations thereunder (43 CFR Part 3830).
2. The claimant(s) **must** fill in the dates in paragraph 1 for the beginning and ending of the assessment year for which this waiver is sought.
3. The claimant(s) **must** fill in the date in paragraph 2 for the beginning of the assessment year for which this waiver is sought.
4. All claim and site names and Bureau of Land Management (BLM) serial numbers **must** be listed for the mining claims, mill sites, and tunnel sites for which the waiver is sought.
5. All owners of the mining claims, mill sites, and tunnel sites and their addresses **must** be given.
6. This waiver form **must** be signed by all the claimants or their designated agent, in original form. If an agent is designated, a notarized designation of agent, signed by all of the claimants with proper address given, **must** be submitted with this waiver.
7. This form **must** be filed no later than September 1st for the upcoming assessment year in the BLM State Office where the mining claims or sites are recorded, or the waiver cannot be granted by the BLM. (Example: to obtain a waiver for the assessment year 2000, which begins at noon on September 1, 1999, you **must** qualify for and file for a waiver no later than September 1, 1999, in the proper BLM State Office).
8. For all mining claims which require assessment work, you **must** record an affidavit of labor on or before the December 30th immediately following the filing of this waiver. For all other mining claims or sites waived, you **must** record a notice of intent to hold on or before the December 30th immediately following the filing of this waiver.
9. Mill and tunnel sites may also be listed upon this waiver and be waived from payment of the maintenance fee. A notice of intent to hold for these sites is required to be filed by the December 30th following the filing of this waiver.

#### NOTICE/BURDEN HOURS STATEMENT

The Privacy Act of 1974, *as amended*, and the regulation in 43 CFR 2.48(d) provide that you be furnished the following information in connection with the information required by this certification of waiver from rental fees.

**AUTHORITY:** 30 U.S.C. 28-28k; 43 U.S.C. 1201, 1457, 1740, and 1744; and 43 CFR 3830.

**PRINCIPLE PURPOSE:** This information is to be used to verify that the owner(s) (claimants) of a mining claim has complied with 30 U.S.C. 28f and is entitled to perform assessment work in lieu of paying the maintenance fee for the mining claims listed on this form.

**ROUTINE USE:** (1) Adjudication of the claimant(s) certification of waiver from paying the maintenance fee otherwise required by 30 U.S.C. 28f. (2) Disclosure may be made to appropriate Federal agencies when location is made within the agency's geographic area of responsibility. (3) Information from the record and/or the record will be transferred to the appropriate Federal, State, or local agency, or a member of the public in response to a specific request for pertinent information. (4) Information may also be provided to the Department of Justice or in a proceeding before a court or adjudicative body; or to Federal, State, local or foreign agencies when needed for enforcement of civil or criminal codes or applicable regulations concerning title rights upon the public land.

**EFFECT OF NOT PROVIDING INFORMATION:** Disclosure of this information is required by 30 U.S.C. 28f and 43 CFR Part 3830 for those qualified claimants wishing to take the small miner waiver allowed. Failure to supply the information required in this form to support the claimants certification of waiver from payment of the otherwise required maintenance fees will result in the waiver being disallowed and the mining claims subject to forfeiture by BLM under 30 U.S.C. 28i.

The Paperwork Reduction Act of 1995 requires us to inform you that:

This information is being collected to allow the BLM to determine if you qualify for a waiver from the payment of \$100 per mining claim or site maintenance fee established in 30 U.S.C. 28f and the implementing regulations at 43 CFR 3830. A response to this request is required in accordance with the statute to obtain your benefit.

BLM would like you to know that you do not have to respond to this, or any other, Federal agency-sponsored information collection unless it displays a currently valid OMB control number.

Public reporting burden for this form is estimated to average 20 minutes (.33 hours) per response, including time to review instructions, gathering and maintaining data, and completing and reviewing the form. Direct comments regarding this burden estimate, or any other aspect of this form, to the U.S. Department of the Interior, Bureau of Land Management, (1004-0114) Bureau Information Collection Clearance Officer (WO-630), Mail Stop 401 LS, 1849 C St, N.W., Washington, D.C. 20240.

FOR OFFICIAL USE ONLY

ARIZONA

2008 JUL 28 P 1:51

RECEIVED  
BLM STATE OFFICE

(Form 3830-2, page 2)



UNITED STATES DEPARTMENT OF THE INTERIOR  
BUREAU OF LAND MANAGEMENT

Amc 381023  
Amc 377612  
Amc 376464  
Amc 380041

FORM APPROVED  
OMB NO. 1004-0114  
Expires: February 28, 2010

MAINTENANCE FEE WAIVER CERTIFICATION

SEE INSTRUCTIONS ON REVERSE

1. This small miner waiver is filed for the assessment year beginning at noon on September 1, 2008 and ending at noon on September 1, 2009
2. The undersigned and all related parties owned ten or fewer mining claims, mill, or tunnel sites located and maintained on Federal lands in the United States of America on September 1, 2008
3. The undersigned have performed the assessment work **required by law** for each mining claim listed **prior to filing this waiver** and understand that by filing this form; an affidavit of assessment work **must** be recorded by the December 30th following the filing of this waiver.
4. The undersigned understand that if the assessment work obligation has not yet come due under 30 U.S.C. 28 (for those claims in their first assessment year only); a notice of intent to hold reciting this condition **must** be recorded by the December 30th following the filing of this waiver.
5. The undersigned understand that mill and tunnel sites may also be listed upon this waiver and be waived from payment of the maintenance fee; and that a notice of intent to hold for these sites is required to be recorded by the December 30th immediately following the filing of this waiver.
6. The undersigned understand and acknowledge that pursuant to 43 U.S.C. 1212 and 18 U.S.C. 1001; the filing or recording of a false, fictitious, or fraudulent document with the Bureau of Land Management may result in a fine of up to \$250,000, a prison term not to exceed five years, or both.
7. The mining claims, mill or tunnel sites for which this waiver from payment of the maintenance fees is requested are:

CLAIM OR SITE NAME	BLM RECORDATION SERIAL NUMBER
1. Rainbows End #6	AMC 377612
2. Jubilation #5	AMC 376464
3. Lost Ben #1	AMC 380042
4. Lost Ben #2	AMC 381023
5.	
6.	
7.	
8.	
9.	
10.	

The owner(s) (claimants) of the above mining claims and sites are:

Fred Alber

(Owner's Name - Please Print)

Fred Alber

(Owner's Signature)

610 E. Bell Rd #2 Box 367

(Street or P.O. Box)

Phoenix

(City)

AZ

(State)

85022

(Zip Code)

Diane Alber

(Owner's Name - Please Print)

Diane Alber

(Owner's Signature)

610 E. Bell Rd #2 Box 367

(Street or P.O. Box)

Phoenix

(City)

AZ

(State)

85022

(Zip Code)

(Owner's Name - Please Print)

(Owner's Signature)

(Street or P.O. Box)

(City)

(State)

(Zip Code)

(Continued on page 2)

ENTERED INTO COMPUTER

9/3/08 AB

4/gc



(Owner's Name - Please Print)	(Owner's Signature)		
(Street or P.O. Box)	(City)	(State)	(Zip Code)
(Owner's Name - Please Print)	(Owner's Signature)		
(Street or P.O. Box)	(City)	(State)	(Zip Code)
(Owner's Name - Please Print)	(Owner's Signature)		
(Street or P.O. Box)	(City)	(State)	(Zip Code)
(Owner's Name - Please Print)	(Owner's Signature)		
(Street or P.O. Box)	(City)	(State)	(Zip Code)

#### INSTRUCTIONS

- |  |   |
|--|---|
| <ol style="list-style-type: none"> <li>1. This certification is made under the provisions of § 1744 of Title 43 and § 28-28k of Title 30 of the United States Code; and the regulations thereunder (43 CFR Part 3830).</li> <li>2. The claimant(s) <b>must</b> fill in the dates in paragraph 1 for the beginning and ending of the assessment year for which this waiver is sought.</li> <li>3. The claimant(s) <b>must</b> fill in the date in paragraph 2 for the beginning of the assessment year for which this waiver is sought.</li> <li>4. All claim and site names and Bureau of Land Management (BLM) serial numbers <b>must</b> be listed for the mining claims, mill sites, and tunnel sites for which the waiver is sought.</li> <li>5. All owners of the mining claims, mill sites, and tunnel sites and their addresses <b>must</b> be given.</li> <li>6. This waiver form <b>must</b> be signed by all the claimants or their designated agent, in original form. If an agent is designated, a notarized designation of agent, signed by all of the claimants with proper address given, <b>must</b> be submitted with this waiver.</li> </ol> | <ol style="list-style-type: none"> <li>7. This form <b>must</b> be filed no later than September 1st for the upcoming assessment year in the BLM State Office where the mining claims or sites are recorded, or the waiver cannot be granted by the BLM. (Example: to obtain a waiver for the assessment year 2000, which begins at noon on September 1, 1999, you <b>must</b> qualify for and file for a waiver no later than September 1, 1999, in the proper BLM State Office).</li> <li>8. For all mining claims which require assessment work, you <b>must</b> record an affidavit of labor on or before the December 30th immediately following the filing of this waiver. For all other mining claims or sites waived, you must record a notice of intent to hold on or before the December 30th immediately following the filing of this waiver.</li> <li>9. Mill and tunnel sites may also be listed upon this waiver and be waived from payment of the maintenance fee. A notice of intent to hold for these sites is required to be filed by the December 30th following the filing of this waiver.</li> </ol> |
|--|---|

#### NOTICE/BURDEN HOURS STATEMENT

The Privacy Act of 1974, *as amended*, and the regulation in 43 CFR 2.48(d) provide that you be furnished the following information in connection with the information required by this certification of waiver from rental fees.

**AUTHORITY:** 30 U.S.C. 28-28k; 43 U.S.C. 1201, 1457, 1740, and 1744; and 43 CFR 3830.

**PRINCIPLE PURPOSE:** This information is to be used to verify that the owner(s) (claimants) of a mining claim has complied with 30 U.S.C. 28f and is entitled to perform assessment work in lieu of paying the maintenance fee for the mining claims listed on this form.

**ROUTINE USE:** (1) Adjudication of the claimant(s) certification of waiver from paying the maintenance fee otherwise required by 30 U.S.C. 28f. (2) Disclosure may be made to appropriate Federal agencies when location is made within the agency's geographic area of responsibility. (3) Information from the record and/or the record will be transferred to the appropriate Federal, State, or local agency, or a member of the public in response to a specific request for pertinent information. (4) Information may also be provided to the Department of Justice or in a proceeding before a court or adjudicative body; or to Federal, State, local or foreign agencies when needed for enforcement of civil or criminal codes or applicable regulations concerning title rights upon the public land.

**EFFECT OF NOT PROVIDING INFORMATION:** Disclosure of this information is required by 30 U.S.C. 28f and 43 CFR Part 3830 for those qualified claimants wishing to take the small miner waiver allowed. Failure to supply the information required in this form to support the claimants certification of waiver from payment of the otherwise required maintenance fees will result in the waiver being disallowed and the mining claims subject to forfeiture by BLM under 30 U.S.C. 28i.

The Paperwork Reduction Act of 1995 requires us to inform you that:

This information is being collected to allow the BLM to determine if you qualify for a waiver from the payment of \$100 per mining claim or site maintenance fee established in 30 U.S.C. 28f and the implementing regulations at 43 CFR 3830. A response to this request is required in accordance with the statute to obtain your benefit.

BLM would like you to know that you do not have to respond to this, or any other, Federal agency-sponsored information collection unless it displays a currently valid OMB control number.

Public reporting burden for this form is estimated to average 20 minutes (.33 hours) per response, including time to review instructions, gathering and maintaining data, and completing and reviewing the form. Direct comments regarding this burden estimate, or any other aspect of this form, to the U.S. Department of the Interior, Bureau of Land Management, (1004-0114) Bureau Information Collection Clearance Officer (WO-630), Mail Stop 401 LS, 1849 C St., N.W., Washington, D.C. 20240.

FOR OFFICIAL USE ONLY

2003 JUL -8 P 2:33

RECEIVED  
B.L.M. AZ STATE OFFICE

When Recorded Return Document to:

Fred Alber  
610 E. Bell Rd #2  
Box 367  
Phx, Az. 85022

☐ Check here if this is a change of address.

Telephone: (602) 749-5293

E-mail address: \_\_\_\_\_

# AFFIDAVIT OF PERFORMANCE OF ANNUAL WORK

1. State of Arizona, County of Maricopa & Yavapai ss:

2. I (Name) Fred Alber

3. Reside at (Address) 610 E. Bell Rd #2  
Box 367

City Phoenix County Maricopa

State Az Zip 85022 being duly sworn, depose and say that I am a citizen of the United States, more than eighteen years of age, and that all of the facts set forth in this affidavit, subject to the provisions and penalties of 18 U.S.C. 1001 pertaining to the filing of false, fictitious, or fraudulent statements with the United States, are true and correct according to the best of my knowledge, information and belief.

4. Owner's name and address (If not shown in Items 1-3 above). \_\_\_\_\_

5. That I am personally acquainted with the mining claim(s). The work and improvements were made by and at the expense of the owner(s) of said claim(s). Said contiguous group of claims, listed on this document, are situated in the

\_\_\_\_\_ (optional) Mining District; \_\_\_\_\_ County, Arizona.

Line No.	AMC NUMBER	CLAIM/SITE NAME	COUNTY RECORDER DATA (If available)	TWP	RNG	SEC
1	381023	Lost Ben #2		7N	4W	12
2						
3						
4						
5						
6						

Form: MCF108


Revised Jan. 2006

Page 1 of 2

ENTERED INTO COMPUTER

9/3/08 AB

1/50





RECEIVED  
B.L.M. AZ STATE OFFICE  
2008 JUL -8 P 2:32  
PHOENIX, ARIZONA

BLM  
Date  
Stamp

7						
8						
9						
10						

6. That between the dates starting at 12 o'clock noon on September 1, 20 07 and ending at 12 o'clock noon on September 1, 20 08 at least \$ 100.00 dollars worth of work and improvements were done and performed upon said claim(s) or upon one or more of a contiguous group of claims for the benefit of all, wholly or partly outside of a contiguous group of claims for the benefit of all, not including the location work.

7. That the following persons were employed to perform the work and improvements described herein: \_\_\_\_\_

myself

8. That the work and improvements performed were: \_\_\_\_\_

Road improvement, mining reclamation


9. Dated: 7-08-08 Signature: Manfred Ahber

SUBSCRIBED AND SWORN TO before me, a Notary Public, this 8 day of July 20 08

By: Manfred H. Ahber

Notary Public Nancy Najera

My Commission Expires Oct 30, 2010



Bureau of Land Management  
Arizona State Office  
[www.az.blm.gov](http://www.az.blm.gov)

No. of Claims: 1 x \$10 = 1000  
Check No.: CASH Init. SC  
Receipt No.: 1738063  
For BLM Use Only



When Recorded Return Document to:

Fred Alber  
610 E. Bell Rd #2  
Box 367  
Phx, Az 85022

☐ Check here if this is a change of address.

Telephone: (602) 749-5293

E-mail address: \_\_\_\_\_

### AFFIDAVIT OF PERFORMANCE OF ANNUAL WORK

1. State of Arizona, County of Maricopa & Yavapai ss:

2. I (Name) Fred Alber

3. Reside at (Address) 610 E. Bell Rd #2  
Box 367

City Phoenix County Maricopa

State Az Zip 85022 being duly sworn, depose and say that I am a citizen of the United States, more than eighteen years of age, and that all of the facts set forth in this affidavit, subject to the provisions and penalties of 18 U.S.C. 1001 pertaining to the filing of false, fictitious, or fraudulent statements with the United States, are true and correct according to the best of my knowledge, information and belief.

4. Owner's name and address (If not shown in Items 1-3 above). \_\_\_\_\_

5. That I am personally acquainted with the mining claim(s). The work and improvements were made by and at the expense of the owner(s) of said claim(s). Said contiguous group of claims, listed on this document, are situated in the

San Domingo (optional) Mining District; Maricopa & Yavapai County, Arizona.

Line No.	AMC NUMBER	CLAIM/SITE NAME	COUNTY RECORDER DATA (If available)	TWP	RNG	SEC
1	327612	Rainbow End #6		7N	3W	7
2						
3						
4						
5						
6						

Form: MCF108

Revised Jan. 2006

Page 1 of 2


BLM  
Date  
Stamp

PHOENIX, ARIZONA

2008 JUL - 8 P 2:32

RECEIVED  
BLM, AZ STATE OFFICE

140



7						
8						
9						
10						

6. That between the dates starting at 12 o'clock noon on September 1, 20<sup>07</sup>~~08~~ and ending at 12 o'clock noon on September 1, 20~~08~~ at least \$ 100.00 dollars worth of work and improvements were done and performed upon said claim(s) or upon one or more of a contiguous group of claims for the benefit of all, wholly or partly outside of a contiguous group of claims for the benefit of all, not including the location work.

7. That the following persons were employed to perform the work and improvements described herein: myself

8. That the work and improvements performed were: Road improvement, mining reclamation


9. Dated: 7-08-08 Signature: Manfred Alber

SUBSCRIBED AND SWORN TO before me, a Notary Public, this 8 day of July 20 08

By: Manfred H. Alber

Notary Public Nancy Neff

My Commission Expires Oct. 30, 2010



Bureau of Land Management  
Arizona State Office  
[www.az.blm.gov](http://www.az.blm.gov)

No. of Claims:	<u>1</u>	x \$10 =	<u>10<sup>00</sup></u>
Check No.:	<u>CASH</u>	Init.	<u>SC</u>
Receipt No.:	<u>1738063</u>		
For BLM Use Only			

When Recorded Return Document to:

Fred Alber  
610 E. Bell Rd #2 Box 367  
Phoenix, Az. 85022

☐ Check here if this is a change of address.

Telephone: (602) 749-5293

E-mail address: \_\_\_\_\_

# AFFIDAVIT OF PERFORMANCE OF ANNUAL WORK

1. State of Arizona, County of Maricopa ss:

2. I (Name) Fred Alber

3. Reside at (Address) 610 E. Bell Rd #2 Box 367

City Phoenix County Maricopa

State Az Zip 85022 being duly sworn, depose and say that I am a citizen of the United States, more than eighteen years of age, and that all of the facts set forth in this affidavit, subject to the provisions and penalties of 18 U.S.C. 1001 pertaining to the filing of false, fictitious, or fraudulent statements with the United States, are true and correct according to the best of my knowledge, information and belief.

4. Owner's name and address (If not shown in Items 1-3 above). \_\_\_\_\_

5. That I am personally acquainted with the mining claim(s). The work and improvements were made by and at the expense of the owner(s) of said claim(s). Said contiguous group of claims, listed on this document, are situated in the

San Domingo (optional) Mining District; Maricopa County, Arizona.


Line No.	AMC NUMBER	CLAIM/SITE NAME	COUNTY RECORDER DATA (If available)	TWP	RNG	SEC
1	<u>376464</u>	<u>Jubilation #5</u>		<u>7N</u>	<u>3W</u>	<u>18</u>
2						
3						
4						
5						
6						

Form: MCF108

Revised Jan. 2006

Page 1 of 2

1/52



7						
8						
9						
10						

6. That between the dates starting at 12 o'clock noon on September 1, 20 ~~07~~<sup>08</sup> and ending at 12 o'clock noon on September 1, 20 ~~08~~<sup>09</sup> at least \$ 100.00 dollars worth of work and improvements were done and performed upon said claim(s) or upon one or more of a contiguous group of claims for the benefit of all, wholly or partly outside of a contiguous group of claims for the benefit of all, not including the location work.

7. That the following persons were employed to perform the work and improvements described herein: \_\_\_\_\_

Myself

8. That the work and improvements performed were: \_\_\_\_\_

Road improvement, mining reclamation


9. Dated: 7-08-08 Signature: Manfred ALber

SUBSCRIBED AND SWORN TO before me, a Notary Public, this 8 day of July 20 08

By: Manfred H. ALber

Notary Public Nancy Najera

My Commission Expires Oct. 30, 2010



Bureau of Land Management  
Arizona State Office  
[www.az.blm.gov](http://www.az.blm.gov)

No. of Claims: 1 x \$10 = 10.00  
Check No.: CASH Init. SC  
Receipt No.: 1738063  
For BLM Use Only



When Recorded Return Document to:

Fred Alber  
610 E. Bell Rd #2  
Box 367  
Phx, Az 85022

☐ Check here if this is a change of address.

Telephone: (602) 749-5293

E-mail address: \_\_\_\_\_

### AFFIDAVIT OF PERFORMANCE OF ANNUAL WORK

1. State of Arizona, County of Yavapai ss:

2. I (Name) Fred Alber

3. Reside at (Address) 610 E. Bell Rd. #2

Box 367

City Phoenix County Maricopa

State Az Zip 85022 being duly sworn, depose and say that I am a citizen of the United States, more than eighteen years of age, and that all of the facts set forth in this affidavit, subject to the provisions and penalties of 18 U.S.C. 1001 pertaining to the filing of false, fictitious, or fraudulent statements with the United States, are true and correct according to the best of my knowledge, information and belief.

4. Owner's name and address (If not shown in Items 1-3 above). \_\_\_\_\_

5. That I am personally acquainted with the mining claim(s). The work and improvements were made by and at the expense of the owner(s) of said claim(s). Said contiguous group of claims, listed on this document, are situated in the

San Domingo (optional) Mining District; Yavapai County, Arizona.

Line No.	AMC NUMBER	CLAIM/SITE NAME	COUNTY RECORDER DATA (If available)	TWP	RNG	SEC
1	<u>380042</u>	<u>Lost Bear #</u>		<u>7N</u>	<u>4W</u>	<u>1</u>
2						
3						
4						
5						
6						

Form: MCF108

Revised Jan. 2006

Page 1 of 2

BLM  
Date  
Stamp

PHOENIX, ARIZONA

2008 JUL - 8 P 2:33

RECEIVED  
BLM, AZ STATE OFFICE

1/50

AFFIDAVIT OF PERFORMANCE OF ANNUAL WORK – page 2

RECEIVED  
BLM AZ STATE OFFICE  
2008 JUL - 8 P 2:32  
PHOENIX, ARIZONA

BLM  
Date  
Stamp

7						
8						
9						
10						

6. That between the dates starting at 12 o'clock noon on September 1, 20 07 and ending at 12 o'clock noon on September 1, 20 08 at least \$ 100.00 dollars worth of work and improvements were done and performed upon said claim(s) or upon one or more of a contiguous group of claims for the benefit of all, wholly or partly outside of a contiguous group of claims for the benefit of all, not including the location work.

7. That the following persons were employed to perform the work and improvements described herein: \_\_\_\_\_

Myself

8. That the work and improvements performed were: \_\_\_\_\_

Road improvement, m-h's reclamation


9. Dated: 7-08-08 Signature: Manfred Alber

SUBSCRIBED AND SWORN TO before me, a Notary Public, this 8 day of July 20 08

By: Manfred H. Alber

Notary Public Nancy Najera

My Commission Expires Oct. 30, 2010



Bureau of Land Management  
Arizona State Office  
[www.az.blm.gov](http://www.az.blm.gov)

No. of Claims: 1 x \$10 = 10.00  
Check No.: CASH Init. SC  
Receipt No.: 1738063  
For BLM Use Only

Form: MCF108  
Revised Jan. 2006  
Page 2 of 2

**United States Department of the Interior**  
**Bureau of Land Management**  
BUSINESS & SUPPORT SVCS DIV  
ONE N CENTRAL AVE SUITE 800  
PHOENIX, AZ 85004 -4427  
Phone: (602) 417-9200

Receipt

No: 1738063

<b>Transaction #:</b> 1795051	
<b>Date of Transaction:</b> 07/08/2008	
<b>CUSTOMER:</b>	FRED ALBER 610 E BELL RD #2 BOX 367 PHOENIX, AZ 85022

LINE #	QTY	DESCRIPTION	REMARKS	UNIT PRICE	TOTAL
1	1.00	LOCATABLE MINERALS / MINING CLAIMS-NOT NEW-UNADJUD, ONE AUTH NO. ONLY / MINING CLAIM MONEY RECEIVED (455) <b>CASES:</b> AMC377612/\$40.00	WAVIER&POL 2008 (4)	- n/a -	40.00
<b>TOTAL:</b>					<b>\$40.00</b>

PAYMENT INFORMATION			
1	<b>AMOUNT:</b>	\$40.00	<b>POSTMARKED:</b> N/A
	<b>TYPE:</b>	CASH	<b>RECEIVED:</b> 07/08/2008
	<b>NAME:</b> ALBER, FRED 610 E BELL RD #2 BOX 367 PHOENIX AZ 85022		

REMARKS

This receipt was generated by the automated BLM Collections and Billing System and is a paper representation of a portion of the official electronic record contained therein.



When Recorded Return Document

GEORGE BERNIER  
5662 VINEVALE CIRCLE  
LAPALMA, CA, 90623

☐ Check here if this is a change of address.

Telephone: 714-995-3815

E-mail address: DRGWB1@ADL.COM

AMC 381023

AMC 368387

AMC 367671

~~AMC 3673~~

~~AMC 3673~~

# AFFIDAVIT OF PERFORMANCE OF ANNUAL WORK

1. State of Arizona, County of MARICOPA ss:

2. I (Name) GEORGE BERNIER

3. Reside at (Address) 5662 VINEVALE CIRCLE

City LA PALMA County ORANGE

State CA Zip 90623 being duly sworn, depose and say that I am a citizen of the United States, more than eighteen years of age, and that all of the facts set forth in this affidavit, subject to the provisions and penalties of 18 U.S.C. 1001 pertaining to the filing of false, fictitious, or fraudulent statements with the United States, are true and correct according to the best of my knowledge, information and belief.

4. Owner's name and address (If not shown in Items 1-3 above).

5. That I am personally acquainted with the mining claim(s). The work and improvements were made by and at the expense of the owner(s) of said claim(s). Said contiguous group of claims, listed on this document, are situated in the

SANDOMINGO (optional) Mining District; MARICOPA County, Arizona.

Line No.	AMC NUMBER	CLAIM/SITE NAME	COUNTY RECORDER DATA (If available)	TWP	RNG	SEC
1	367671	RAINBOW'S END #5	05-1552881	7N	3W	7
2						
3						
4						
5						
6						

Form: MCF108


Revised Jan. 2006

Page 1 of 2

ENTERED IN COMPUTER

RS 12/5/07





7						
8						
9						
10						

6. That between the dates starting at 12 o'clock noon on September 1, 20 06 and ending at 12 o'clock noon on September 1, 20 07 at least \$ 100.00 dollars worth of work and improvements were done and performed upon said claim(s) or upon one or more of a contiguous group of claims for the benefit of all, wholly or partly outside of a contiguous group of claims for the benefit of all, not including the location work.

7. That the following persons were employed to perform the work and improvements described herein: MYSELF

8. That the work and improvements performed were: MINING, ROAD IMPROVEMENTS, EXPLORATION, RECLAMATION

9. Dated: 11-14-07 Signature: George W. Bernier

SUBSCRIBED AND SWORN TO before me, a Notary Public, this 14TH day of NOV. 20 07

By: GEORGE WILLIAM BERNIER

Notary Public [Signature]

My Commission Expires 09-09-09



Bureau of Land Management  
Arizona State Office  
[www.az.blm.gov](http://www.az.blm.gov)

No. of Claims: 1 x \$10 = 10.<sup>00</sup>  
Check No.: 8428 Init. TEB  
Receipt No.: 1603630  
For BLM Use Only

Form: MCF108  
Revised Jan. 2006  
Page 2 of 2

When Recorded Return Document

GEORGE BERNIER  
5662 VINEVALE CIRCLE  
LAPALMA, CA, 90623

☐ Check here if this is a change of address.

Telephone: 714-995-3815

E-mail address: DRGWB1@AOL.COM

# AFFIDAVIT OF PERFORMANCE OF ANNUAL WORK

1. State of Arizona, County of MARICOPA/YAVAPAI ss:

2. I (Name) GEORGE BERNIER

3. Reside at (Address) 5662 VINEVALE CIRCLE

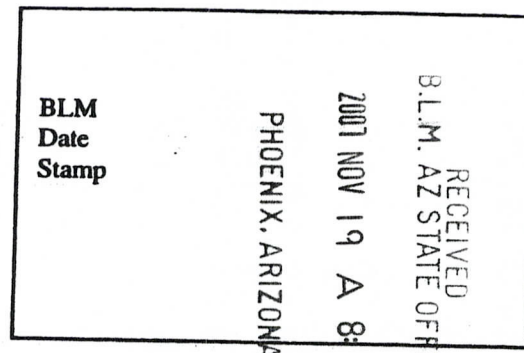
City LAPALMA County ORANGE

State CA Zip 90623 being duly sworn, depose and say that I am a citizen of the United States, more than eighteen years of age, and that all of the facts set forth in this affidavit, subject to the provisions and penalties of 18 U.S.C. 1001 pertaining to the filing of false, fictitious, or fraudulent statements with the United States, are true and correct according to the best of my knowledge, information and belief.

4. Owner's name and address (If not shown in Items 1-3 above).

5. That I am personally acquainted with the mining claim(s). The work and improvements were made by and at the expense of the owner(s) of said claim(s). Said contiguous group of claims, listed on this document, are situated in the

SAN DOMINGO (optional) Mining District; MARICOPA/YAVAPAI County, Arizona.




Line No.	AMC NUMBER	CLAIM/SITE NAME	COUNTY RECORDER DATA (If available)	TWP	RNG	SEC
1	368387	RAINBOWS END #8	05-1760761 (MARICOPA) 3966798 B-4355P-885 (YAVAPAI)	7N	3W	8
2						
3						
4						
5						
6						

Form: MCF108

Revised Jan. 2006

Page 1 of 2



7						
8						
9						
10						

6. That between the dates starting at 12 o'clock noon on September 1, 2006 and ending at 12 o'clock noon on September 1, 2007 at least \$ 100.00 dollars worth of work and improvements were done and performed upon said claim(s) or upon one or more of a contiguous group of claims for the benefit of all, wholly or partly outside of a contiguous group of claims for the benefit of all, not including the location work.

7. That the following persons were employed to perform the work and improvements described herein: \_\_\_\_\_

MYSELF

8. That the work and improvements performed were: MINING, ROAD IMPROVEMENTS, EXPLORATION, RECLAMATION

9. Dated: 11-14-07 Signature: George W. Bernier

SUBSCRIBED AND SWORN TO before me, a Notary Public, this 14TH day of Nov. 2007

By: GEORGE WILLIAM BERNIER

Notary Public [Signature]

My Commission Expires 09-09-09



Bureau of Land Management  
Arizona State Office  
[www.az.blm.gov](http://www.az.blm.gov)

No. of Claims: 1 x \$10 = 10.

Check No.: 2428 Init. VB

Receipt No.: 1603630

For BLM Use Only

Form: MCF108

Revised Jan. 2006

Page 2 of 2

When Recorded Return Document to:

GEORGE BERNIER  
5662 VINEVALE CIRCLE  
LAPALMA, CA. 90623

☐ Check here if this is a change of address.

Telephone: 714-995-3815

E-mail address: DRGWB1@ADL.COM

**AFFIDAVIT OF PERFORMANCE OF ANNUAL WORK**

1. State of Arizona, County of MARICOPA ss:

2. I (Name) GEORGE BERNIER

3. Reside at (Address) 5662 VINEVALE CIRCLE

City LA PALMA County ORANGE

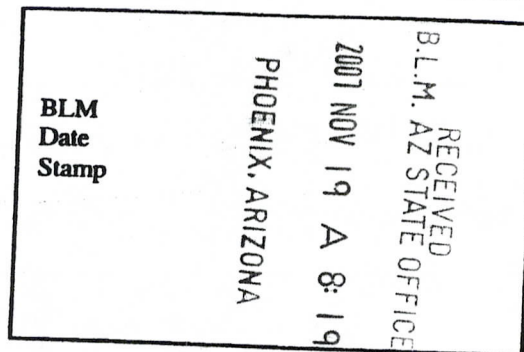
State CA Zip 90623 being duly sworn, depose and say that I am a citizen of the United States, more than eighteen years of age, and that all of the facts set forth in this affidavit, subject to the provisions and penalties of 18 U.S.C. 1001 pertaining to the filing of false, fictitious, or fraudulent statements with the United States, are true and correct according to the best of my knowledge, information and belief.

4. Owner's name and address (if not shown in Items 1-3 above).

5. That I am personally acquainted with the mining claim(s). The work and improvements were made by and at the expense of the owner(s) of said claim(s). Said contiguous group of claims, listed on this document, are situated in the

SAN DOMINGO (optional) Mining District; MARICOPA County, Arizona.

Line No.	AMC NUMBER	CLAIM/SITE NAME	COUNTY RECORDER DATA (If available)	TWP	RNG	SEC
1	381024	THUNDERCANYON	07-0484401	7N	4W	25
2						
3						
4						
5						
6						



Form: MCF108

Revised Jan. 2006

Page 1 of 2



BLM  
Date  
Stamp

2007 NOV 19 A 8:10  
PHOENIX, ARIZONA

RECEIVED  
B.L.M. AZ STATE OFFICE

7						
8						
9						
10						

6. That between the dates starting at 12 o'clock noon on September 1, 20 06 and ending at 12 o'clock noon on September 1, 20 07 at least \$ 100.00 dollars worth of work and improvements were done and performed upon said claim(s) or upon one or more of a contiguous group of claims for the benefit of all, wholly or partly outside of a contiguous group of claims for the benefit of all, not including the location work.

7. That the following persons were employed to perform the work and improvements described herein: \_\_\_\_\_

MYSELF

8. That the work and improvements performed were: MINING, ROAD IMPROVEMENTS, EXPLORATION, RECLAMATION

9. Dated: 11-14-07 Signature: [Signature]

SUBSCRIBED AND SWORN TO before me, a Notary Public, this 14TH day of NOVEMBER 2007

By: GEORGE WILLIAM BERNIER

Notary Public [Signature]

My Commission Expires 09-09-09



Bureau of Land Management  
Arizona State Office  
[www.az.blm.gov](http://www.az.blm.gov)

No. of Claims: 1 x \$10 = 10.00  
Check No.: 8480 Init. TB  
Receipt No.: 1603630  
For BLM Use Only

Form: MCF108  
Revised Jan. 2006  
Page 2 of 2

United States Department of the Interior

Bureau of Land Management

BUSINESS & SUPPORT SVCS DIV

ONE N CENTRAL AVE SUITE 800

PHOENIX, AZ 85004 -4427

Phone: (602) 417-9200

Receipt

No:

1603630

Transaction #: 1656173

Date of Transaction: 11/19/2007

CUSTOMER: GEORGE BERNIER  
5662 VINEVALE CIRCLE  
LA PALMA, CA 90623

LINE #	QTY	DESCRIPTION	REMARKS	UNIT PRICE	TOTAL
1	1.00	LOCATABLE MINERALS / MINING CLAIMS-NOT NEW-UNADJUD, ONE AUTH NO. ONLY / MINING CLAIM MONEY RECEIVED (455) CASES: AMC368387/\$30.00	POL 2007 (3)	- n/a -	30.00
TOTAL:					\$30.00

PAYMENT INFORMATION					
1	AMOUNT:	\$10.00	POSTMARKED:	11/15/07 0:00	
	TYPE:	CHECK	RECEIVED:	11/19/2007	
	CHECK NO:	2428			
	NAME:	BERNIER, GEORGE W 5662 VINEVALE CIRCLE LA PALMA CA 90623			
2	AMOUNT:	\$10.00	POSTMARKED:	11/15/07 0:00	
	TYPE:	CHECK	RECEIVED:	11/19/2007	
	CHECK NO:	2429			
	NAME:	BERNIER, GEORGE W 5662 VINEVALE CIRCLE LA PALMA CA 90623			
3	AMOUNT:	\$10.00	POSTMARKED:	11/15/07 0:00	
	TYPE:	CHECK	RECEIVED:	11/19/2007	
	CHECK NO:	2430			
	NAME:	BERNIER, GEORGE W 5662 VINEVALE CIRCLE LA PALMA CA 90623			

REMARKS

This receipt was generated by the automated BLM Collections and Billing System and is a paper representation of a portion of the official electronic record contained therein.

When Recorded Return Document to:

Fred Alber  
610 E. Bell Rd #2  
Box 367  
Phoenix, AZ 85022

☐ Check here if this is a change of address.

Telephone: \_\_\_\_\_

E-mail address: \_\_\_\_\_

AMC 376464  
AMC 377612  
AMC 380041  
AMC 381023

**AFFIDAVIT OF PERFORMANCE OF ANNUAL WORK**

1. State of Arizona, County of Maricopa & Yavapai ss:

2. I (Name) Fred Alber

3. Reside at (Address) 610 E. Bell Rd #2, Box 367

City Phoenix County Maricopa

State AZ Zip 85022 being duly sworn, depose and say that I am a citizen of the United States, more than eighteen years of age, and that all of the facts set forth in this affidavit, subject to the provisions and penalties of 18 U.S.C. 1001 pertaining to the filing of false, fictitious, or fraudulent statements with the United States, are true and correct according to the best of my knowledge, information and belief.

4. Owner's name and address (if not shown in Items 1-3 above). \_\_\_\_\_

5. That I am personally acquainted with the mining claim(s). The work and improvements were made by and at the expense of the owner(s) of said claim(s). Said contiguous group of claims, listed on this document, are situated in the

San Domingo (optional) Mining District; Maricopa & Yavapai County, Arizona.

Line No.	AMC NUMBER	CLAIM/SITE NAME	COUNTY RECORDER DATA (if available)	TWP	RNG	SEC
1	377612	Rainbow's End #6		7N	3W	7
2						
3						
4						
5						
6						

Form: MCF108

Revised Jan. 2006

Page 1 of 2

ENTERED IN COMPUTER

RE 8/3/07



AFFIDAVIT OF PERFORMANCE OF ANNUAL WORK – page 2

RECEIVED  
BLM AZ STATE OFFICE  
2007 JUL 26 P 12:57  
PHOENIX, ARIZONA

BLM  
Date  
Stamp

7						
8						
9						
10						

6. That between the dates starting at 12 o'clock noon on September 1, 2006 and ending at 12 o'clock noon on September 1, 2007 at least \$ 100.00 dollars worth of work and improvements were done and performed upon said claim(s) or upon one or more of a contiguous group of claims for the benefit of all, wholly or partly outside of a contiguous group of claims for the benefit of all, not including the location work.

7. That the following persons were employed to perform the work and improvements described herein: \_\_\_\_\_

myself

8. That the work and improvements performed were: Road improvements, mining,  
reclamation

9. Dated: 7-25-07 Signature: Manfred Alh

SUBSCRIBED AND SWORN TO before me, a Notary Public, this 25th day of JULY 20 07


By: MANFRED RUBER

Notary Public LORENA MEJIA

My Commission Expires 5/10/2011

Bureau of Land Management  
Arizona State Office  
[www.az.blm.gov](http://www.az.blm.gov)

No. of Claims: 1 x \$10 = 10  
Check No.: 922 Init. TMC  
Receipt No.: 1531665  
For BLM Use Only



*[Signature]*

Form: MCF108  
Revised Jan. 2006  
Page 2 of 2



When Recorded Return Document to:

Fred Alber  
610 E. Bell Rd. #2  
Box 367  
Phoenix, AZ 85022

☐ Check here if this is a change of address.

Telephone: \_\_\_\_\_

E-mail address: \_\_\_\_\_

**AFFIDAVIT OF PERFORMANCE OF ANNUAL WORK**

1. State of Arizona, County of Yavapai ss:

2. I (Name) Fred Alber

3. Reside at (Address) 610 E. Bell Rd. #2,  
Box 367

City Phoenix County Maricopa

State AZ Zip 85022 being duly sworn, depose and say that I am a citizen of the United States, more than eighteen years of age, and that all of the facts set forth in this affidavit, subject to the provisions and penalties of 18 U.S.C. 1001 pertaining to the filing of false, fictitious, or fraudulent statements with the United States, are true and correct according to the best of my knowledge, information and belief.

4. Owner's name and address (If not shown in Items 1-3 above). \_\_\_\_\_

5. That I am personally acquainted with the mining claim(s). The work and improvements were made by and at the expense of the owner(s) of said claim(s). Said contiguous group of claims, listed on this document, are situated in the

San Domingo (optional) Mining District; Yavapai County, Arizona.


Line No.	AMC NUMBER	CLAIM/SITE NAME	COUNTY RECORDER DATA (If available)	TWP	RNG	SEC
1	380042	Lost Ben #1		7N	4W	1
2						
3						
4						
5						
6						

Form: MCF108

Revised Jan. 2006

Page 1 of 2

ENTERED IN COMPUTER  
RE 8/3/07



**AFFIDAVIT OF PERFORMANCE OF ANNUAL WORK – page 2**

RECEIVED B.L.M. AZ STATE OFFICE 2007 JUL 26 P 12:56 PHOENIX, ARIZONA BLM Date Stamp
---

7						
8						
9						
10						

6. That between the dates starting at 12 o'clock noon on September 1, 20 06 and ending at 12 o'clock noon on September 1, 20 07 at least \$ 100.00 dollars worth of work and improvements were done and performed upon said claim(s) or upon one or more of a contiguous group of claims for the benefit of all, wholly or partly outside of a contiguous group of claims for the benefit of all, not including the location work.

7. That the following persons were employed to perform the work and improvements described herein: \_\_\_\_\_

myself

8. That the work and improvements performed were: mining, reclamation,  
Road improvements

9. Dated: 7-25-07 Signature: Manfred Alber


SUBSCRIBED AND SWORN TO before me, a Notary Public, this 25th day of JULY 20 07

By: MANFRED ALBER

Notary Public LORENA MEJIA

My Commission Expires 5/10/2011

Bureau of Land Management  
Arizona State Office  
[www.az.blm.gov](http://www.az.blm.gov)



No. of Claims: <u>1</u>	x \$10 = <u>10</u>
Check No.: <u>922</u>	Init. <u>MC</u>
Receipt No.: <u>1531665</u>	
For BLM Use Only	

*For Me*

Form: MCF108  
Revised Jan. 2006  
Page 2 of 2



When Recorded Return Document to:

Fred Alber  
610 E. Bell Rd. #2, Box 367  
Phoenix, AZ 85022

☐ Check here if this is a change of address.

Telephone: \_\_\_\_\_

E-mail address: \_\_\_\_\_

### AFFIDAVIT OF PERFORMANCE OF ANNUAL WORK

1. State of Arizona, County of Maricopa ss:

2. I (Name) Fred Alber

3. Reside at (Address) 610 E. Bell Rd. #2, Box 367

City Phoenix County Maricopa

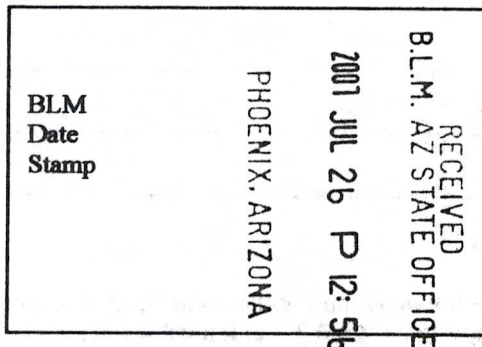
State AZ Zip 85022 being duly sworn, depose and say that I am a citizen of the United States, more than eighteen years of age, and that all of the facts set forth in this affidavit, subject to the provisions and penalties of 18 U.S.C. 1001 pertaining to the filing of false, fictitious, or fraudulent statements with the United States, are true and correct according to the best of my knowledge, information and belief.

4. Owner's name and address (If not shown in Items 1-3 above). \_\_\_\_\_

5. That I am personally acquainted with the mining claim(s). The work and improvements were made by and at the expense of the owner(s) of said claim(s). Said contiguous group of claims, listed on this document, are situated in the

San Domingo (optional) Mining District; Maricopa County, Arizona.

Line No.	AMC NUMBER	CLAIM/SITE NAME	COUNTY RECORDER DATA (If available)	TWP	RNG	SEC
1	376464	Jubilation #5		7N	3W	18
2						
3						
4						
5						
6						



Form: MCF108

Revised Jan. 2006

Page 1 of 2

ENTERED IN COMPUTER

RE 8/3/07

RECEIVED B.L.M. ARIZONA STATE OFFICE	2007 JUL 26 P 12:56	PHOENIX, ARIZONA	BLM Date Stamp
---	---------------------	------------------	----------------------

7						
8						
9						
10						

6. That between the dates starting at 12 o'clock noon on September 1, 2006 and ending at 12 o'clock noon on September 1, 2007 at least \$ 100.00 dollars worth of work and improvements were done and performed upon said claim(s) or upon one or more of a contiguous group of claims for the benefit of all, wholly or partly outside of a contiguous group of claims for the benefit of all, not including the location work.

7. That the following persons were employed to perform the work and improvements described herein: myself

8. That the work and improvements performed were: Road improvement, mining, reclamation

9. Dated: 7-25-07 Signature: Manfred Alber


SUBSCRIBED AND SWORN TO before me, a Notary Public, this 25<sup>th</sup> day of JULY 20 07

By: MANFRED ALBER

Notary Public LORENA MEJIA

My Commission Expires 5/10/2011

Bureau of Land Management  
Arizona State Office  
[www.az.blm.gov](http://www.az.blm.gov)



No. of Claims:	<u>1</u>	x \$10 =	<u>10-</u>
Check No.:	<u>922</u>	Init.	<u>MMC</u>
Receipt No.:	<u>1531665</u>		
For BLM Use Only			

*Signature*

Form: MCF108  
Revised Jan. 2006  
Page 2 of 2



When Recorded Return Document to:

Fred Alber  
610 E. Bell Rd. #2  
Box 367  
Phoenix, AZ 85022

☐ Check here if this is a change of address.

Telephone: \_\_\_\_\_

E-mail address: \_\_\_\_\_

**AFFIDAVIT OF PERFORMANCE OF ANNUAL WORK**

1. State of Arizona, County of Maricopa & Yavapai ss:

2. I (Name) Fred Alber

3. Reside at (Address) 610 E. Bell Rd. #2  
Box 367

City Phoenix County Maricopa

State AZ Zip 85022 being duly sworn, depose and say that I am a citizen of the United States, more than eighteen years of age, and that all of the facts set forth in this affidavit, subject to the provisions and penalties of 18 U.S.C. 1001 pertaining to the filing of false, fictitious, or fraudulent statements with the United States, are true and correct according to the best of my knowledge, information and belief.

4. Owner's name and address (if not shown in Items 1-3 above): \_\_\_\_\_

5. That I am personally acquainted with the mining claim(s). The work and improvements were made by and at the expense of the owner(s) of said claim(s). Said contiguous group of claims, listed on this document, are situated in the

San Domingo (optional) Mining District; Maricopa & Yavapai County, Arizona.

Line No.	AMC NUMBER	CLAIM/SITE NAME	COUNTY RECORDER DATA (If available)	TWP	RNG	SEC
1	381023	Lost Ben #2		7N	4W	12
2						
3						
4						
5						
6						

RECEIVED  
BLM. AZ STATE OFFICE  
2007 JUL 26 P 12:57  
PHOENIX, ARIZONA

BLM  
Date  
Stamp

Form: MCF108

Revised Jan. 2006

Page 1 of 2

RE 8/3/07

**AFFIDAVIT OF PERFORMANCE OF ANNUAL WORK – page 2**

RECEIVED BLM, AZ STATE OFFICE 2007 JUL 26 P 12: 57 PHOENIX, ARIZONA BLM Date Stamp
--

7						
8						
9						
10						

6. That between the dates starting at 12 o'clock noon on September 1, 20 06 and ending at 12 o'clock noon on September 1, 20 07 at least \$ 100.00 dollars worth of work and improvements were done and performed upon said claim(s) or upon one or more of a contiguous group of claims for the benefit of all, wholly or partly outside of a contiguous group of claims for the benefit of all, not including the location work.

7. That the following persons were employed to perform the work and improvements described herein: \_\_\_\_\_

myself

8. That the work and improvements performed were: mining, reclamation,

Road Improvements

9. Dated: 7-25-07 Signature: Manfred Auber

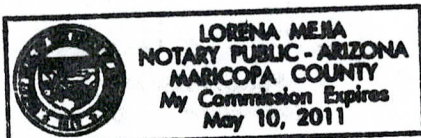
SUBSCRIBED AND SWORN TO before me, a Notary Public, this 25<sup>th</sup> day of JULY 20 07

By: MANFRED AUBER

Notary Public LORENA MEJIA

My Commission Expires 5/10/2011

Bureau of Land Management  
Arizona State Office  
[www.az.blm.gov](http://www.az.blm.gov)



No. of Claims:	<u>1</u>	x \$10 =	<u>10</u>
Check No.:	<u>022</u>	Init.	<u>TMC</u>
Receipt No.:	<u>1531665</u>		
For BLM Use Only			

*Sozky*

Form: MCF108  
Revised Jan. 2006  
Page 2 of 2



**United States Department of the Interior**  
**Bureau of Land Management**  
BUSINESS & SUPPORT SVCS DIV  
ONE N CENTRAL AVE SUITE 800  
PHOENIX, AZ 85004 -4427  
Phone: (602) 417-9200

Receipt

No: 1531685

<b>Transaction #:</b> 1582627	
<b>Date of Transaction:</b> 07/26/2007	
<b>CUSTOMER:</b>	MANFRED ALBER 610 E BELL RD 2 BOX 367 PHOENIX, AZ 85022

LINE #	QTY	DESCRIPTION	REMARKS	UNIT PRICE	TOTAL
1	1.00	LOCATABLE MINERALS / MINING CLAIMS- NOT NEW-UNADJUD, ONE AUTH NO. ONLY / MINING CLAIM MONEY RECEIVED (455) CASES: AMC377612/\$40.00	POL 2007/4 WAV	- n/a -	40.00
<b>TOTAL:</b>					<b>\$40.00</b>

PAYMENT INFORMATION				
1	AMOUNT:	\$40.00	POSTMARKED:	N/A
	TYPE:	CHECK	RECEIVED:	07/26/2007
	CHECK NO:	922		
	NAME:	ALBER, MANFRED 610 E BELL RD 2 BOX 367 PHOENIX AZ 85022		

REMARKS

This receipt was generated by the automated BLM Collections and Billing System and is a paper representation of a portion of the official electronic record contained therein.

UNITED STATES DEPARTMENT OF THE INTERIOR  
BUREAU OF LAND MANAGEMENT

243  
AMC 368387  
FORM APPROVED  
OMB NO. 1004-0114  
Expires: February 28, 2010  
AMC 367671

MAINTENANCE FEE WAIVER CERTIFICATION


SEE INSTRUCTIONS ON REVERSE

1. This small miner waiver is filed for the assessment year beginning at noon on September 1, ~~2006~~ and ending at noon on September 1, ~~2007~~ **2008**
2. The undersigned and all related parties owned ten or fewer mining claims, mill, or tunnel sites located and maintained on Federal lands in the United States of America on September 1, ~~2007~~ **2008**
3. The undersigned have performed the assessment work required by law for each mining claim listed prior to filing this waiver and understand that by filing this form; an affidavit of assessment work must be recorded by the December 30th following the filing of this waiver.
4. The undersigned understand that if the assessment work obligation has not yet come due under 30 U.S.C. 28 (for those claims in their first assessment year only); a notice of intent to hold reciting this condition must be recorded by the December 30th following the filing of this waiver.
5. The undersigned understand that mill and tunnel sites may also be listed upon this waiver and be waived from payment of the maintenance fee; and that a notice of intent to hold for these sites is required to be recorded by the December 30th immediately following the filing of this waiver.
6. The undersigned understand and acknowledge that pursuant to 43 U.S.C. 1212 and 18 U.S.C. 1001; the filing or recording of a false, fictitious, or fraudulent document with the Bureau of Land Management may result in a fine of up to \$250,000, a prison term not to exceed five years, or both.
7. The mining claims, mill or tunnel sites for which this waiver from payment of the maintenance fees is requested are:


CLAIM OR SITE NAME	BLM RECORDATION SERIAL NUMBER
1. RAINBOW'S END #5	AMC 367671
2. RAINBOW'S END #8	AMC 368387
3. THUNDER CANYON	AMC 381024
4.	
5.	
6.	
7.	
8.	
9.	
10.	

The owner(s) (claimants) of the above mining claims and sites are:

GEORGE BERNIER  
(Owner's Name - Please Print)  
5662 VINEVALE CIRCLE  
(Street or P.O. Box)  
LA PALMA CA 90623  
(City) (State) (Zip Code)

  
(Owner's Signature)

JOAN BERNIER  
(Owner's Name - Please Print)  
5662 VINEVALE CIRCLE  
(Street or P.O. Box)  
LA PALMA CA 90623  
(City) (State) (Zip Code)

  
(Owner's Signature)

\_\_\_\_\_  
(Owner's Name - Please Print)  
\_\_\_\_\_  
(Street or P.O. Box)  
\_\_\_\_\_  
(City) (State) (Zip Code)

\_\_\_\_\_  
(Owner's Signature)

(Continued on page 2)

ENTERED IN COMPUTER

8/20/07 RZ



\_\_\_\_\_  
(Owner's Name - Please Print)

\_\_\_\_\_  
(Owner's Signature)

\_\_\_\_\_  
(Street or P.O. Box)

\_\_\_\_\_  
(City)

\_\_\_\_\_  
(State)

\_\_\_\_\_  
(Zip Code)

\_\_\_\_\_  
(Owner's Name - Please Print)

\_\_\_\_\_  
(Owner's Signature)

\_\_\_\_\_  
(Street or P.O. Box)

\_\_\_\_\_  
(City)

\_\_\_\_\_  
(State)

\_\_\_\_\_  
(Zip Code)

\_\_\_\_\_  
(Owner's Name - Please Print)

\_\_\_\_\_  
(Owner's Signature)

\_\_\_\_\_  
(Street or P.O. Box)

\_\_\_\_\_  
(City)

\_\_\_\_\_  
(State)

\_\_\_\_\_  
(Zip Code)

\_\_\_\_\_  
(Owner's Name - Please Print)

\_\_\_\_\_  
(Owner's Signature)

\_\_\_\_\_  
(Street or P.O. Box)

\_\_\_\_\_  
(City)

\_\_\_\_\_  
(State)

\_\_\_\_\_  
(Zip Code)

#### INSTRUCTIONS

1. This certification is made under the provisions of § 1744 of Title 43 and § 28-28k of Title 30 of the United States Code; and the regulations thereunder (43 CFR Part 3830).
2. The claimant(s) must fill in the dates in paragraph 1 for the beginning and ending of the assessment year for which this waiver is sought.
3. The claimant(s) must fill in the date in paragraph 2 for the beginning of the assessment year for which this waiver is sought.
4. All claim and site names and Bureau of Land Management (BLM) serial numbers must be listed for the mining claims, mill sites, and tunnel sites for which the waiver is sought.
5. All owners of the mining claims, mill sites, and tunnel sites and their addresses must be given.
6. This waiver form must be signed by all the claimants or their designated agent, in original form. If an agent is designated, a notarized designation of agent, signed by all of the claimants with proper address given, must be submitted with this waiver.

7. This form must be filed no later than September 1st for the upcoming assessment year in the BLM State Office where the mining claims or sites are recorded, or the waiver cannot be granted by the BLM. (Example: to obtain a waiver for the assessment year 2000, which begins at noon on September 1, 1999, you must qualify for and file for a waiver no later than September 1, 1999, in the proper BLM State Office).
8. For all mining claims which require assessment work, you must record an affidavit of labor on or before the December 30th immediately following the filing of this waiver. For all other mining claims or sites waived, you must record a notice of intent to hold on or before the December 30th immediately following the filing of this waiver.
9. Mill and tunnel sites may also be listed upon this waiver and be waived from payment of the maintenance fee. A notice of intent to hold for these sites is required to be filed by the December 30th following the filing of this waiver.

#### NOTICE/BURDEN HOURS STATEMENT

The Privacy Act of 1974, as amended, and the regulation in 43 CFR 2.48(d) provide that you be furnished the following information in connection with the information required by this certification of waiver from rental fees.

**AUTHORITY:** 30 U.S.C. 28-28k; 43 U.S.C. 1201, 1457, 1740, and 1744; and 43 CFR 3830.

**PRINCIPLE PURPOSE:** This information is to be used to verify that the owner(s) (claimants) of a mining claim has complied with 30 U.S.C. 28f and is entitled to perform assessment work in lieu of paying the maintenance fee for the mining claims listed on this form.

**ROUTINE USE:** (1) Adjudication of the claimant(s) certification of waiver from paying the maintenance fee otherwise required by 30 U.S.C. 28f. (2) Disclosure may be made to appropriate Federal agencies when location is made within the agency's geographic area of responsibility. (3) Information from the record and/or the record will be transferred to the appropriate Federal, State, or local agency, or a member of the public in response to a specific request for pertinent information. (4) Information may also be provided to the Department of Justice or in a proceeding before a court or adjudicative body; or to Federal, State, local or foreign agencies when needed for enforcement of civil or criminal codes or applicable regulations concerning title rights upon the public land.

**EFFECT OF NOT PROVIDING INFORMATION:** Disclosure of this information is required by 30 U.S.C. 28f and 43 CFR Part 3830 for those qualified claimants wishing to take the small miner waiver allowed. Failure to supply the information required in this form to support the claimants certification of waiver from payment of the otherwise required maintenance fees will result in the waiver being disallowed and the mining claims subject to forfeiture by BLM under 30 U.S.C. 28i.

The Paperwork Reduction Act of 1995 requires us to inform you that:

This information is being collected to allow the BLM to determine if you qualify for a waiver from the payment of \$100 per mining claim or site maintenance fee established in 30 U.S.C. 28f and the implementing regulations at 43 CFR 3830. A response to this request is required in accordance with the statute to obtain your benefit.

BLM would like you to know that you do not have to respond to this, or any other, Federal agency-sponsored information collection unless it displays a currently valid OMB control number.

Public reporting burden for this form is estimated to average 20 minutes (.33 hours) per response, including time to review instructions, gathering and maintaining data, and completing and reviewing the form. Direct comments regarding this burden estimate, or any other aspect of this form, to the U.S. Department of the Interior, Bureau of Land Management, (1004-0114) Bureau Information Collection Clearance Officer (WO-630), Mail Stop 401 LS, 1849 C St., N.W., Washington, D.C. 20240.

FOR OFFICIAL USE ONLY

2007 AUG 16 8:13  
RECEIVED  
B.L.M. AZ STATE OFFICE



Form 3830-2  
(March 2007)

UNITED STATES DEPARTMENT OF THE INTERIOR  
BUREAU OF LAND MANAGEMENT

AMC

AMC 381023  
AMC 380041  
AMC 376464

FORM APPROVED  
OMB NO. 1004-0114  
Expires: February 28, 2010

MAINTENANCE FEE WAIVER CERTIFICATION

SEE INSTRUCTIONS ON REVERSE

AMC 377612

1. This small miner waiver is filed for the assessment year beginning at noon on September 1, 2007 and ending at noon on September 1, 2008.
2. The undersigned and all related parties owned ten or fewer mining claims, mill, or tunnel sites located and maintained on Federal lands in the United States of America on September 1, 2007.
3. The undersigned have performed the assessment work **required by law** for each mining claim listed **prior to filing this waiver** and understand that by filing this form; an affidavit of assessment work **must** be recorded by the December 30th following the filing of this waiver.
4. The undersigned understand that if the assessment work obligation has not yet come due under 30 U.S.C. 28 (for those claims in their first assessment year only); a notice of intent to hold reciting this condition **must** be recorded by the December 30th following the filing of this waiver.
5. The undersigned understand that mill and tunnel sites may also be listed upon this waiver and be waived from payment of the maintenance fee; and that a notice of intent to hold for these sites is required to be recorded by the December 30th immediately following the filing of this waiver.
6. The undersigned understand and acknowledge that pursuant to 43 U.S.C. 1212 and 18 U.S.C. 1001; the filing or recording of a false, fictitious, or fraudulent document with the Bureau of Land Management may result in a fine of up to \$250,000, a prison term not to exceed five years, or both.
7. The mining claims, mill or tunnel sites for which this waiver from payment of the maintenance fees is requested are:

CLAIM OR SITE NAME	BLM RECORDATION SERIAL NUMBER
1. <u>Rainbow's End #6</u>	<u>AMC 377612</u>
2. <u>Jubilation #5</u>	<u>AMC 376464</u>
3. <u>Lost Ben #1</u>	<u>AMC 380042</u>
4. <u>Lost Ben #2</u>	<u>AMC 381023</u>
5.	
6.	
7.	
8.	
9.	
10.	

The owner(s) (claimants) of the above mining claims and sites are:

Fred Alber  
(Owner's Name - Please Print)  
610 E. Bell Rd #2, Box 367  
(Street or P.O. Box)  
Phoenix AZ 85022  
(City) (State) (Zip Code)

Fred Alber  
(Owner's Signature)

Diane J. Alber  
(Owner's Name - Please Print)  
610 E. Bell Rd #2 Box 367  
(Street or P.O. Box)  
Phoenix AZ 85022  
(City) (State) (Zip Code)

Diane J. Alber  
(Owner's Signature)

\_\_\_\_\_  
(Owner's Name - Please Print)  
\_\_\_\_\_  
(Street or P.O. Box)  
\_\_\_\_\_  
(City) (State) (Zip Code)

\_\_\_\_\_  
(Owner's Signature)

(Continued on page 2)

ENTERED IN COMPUTER  
RE 8/3/07



(Owner's Name - Please Print)	(Owner's Signature)		
(Street or P.O. Box)	(City)	(State)	(Zip Code)
(Owner's Name - Please Print)	(Owner's Signature)		
(Street or P.O. Box)	(City)	(State)	(Zip Code)
(Owner's Name - Please Print)	(Owner's Signature)		
(Street or P.O. Box)	(City)	(State)	(Zip Code)
(Owner's Name - Please Print)	(Owner's Signature)		
(Street or P.O. Box)	(City)	(State)	(Zip Code)

#### INSTRUCTIONS

1. This certification is made under the provisions of § 1744 of Title 43 and § 28-28k of Title 30 of the United States Code; and the regulations thereunder (43 CFR Part 3830).
2. The claimant(s) **must** fill in the dates in paragraph 1 for the beginning and ending of the assessment year for which this waiver is sought.
3. The claimant(s) **must** fill in the date in paragraph 2 for the beginning of the assessment year for which this waiver is sought.
4. All claim and site names and Bureau of Land Management (BLM) serial numbers **must** be listed for the mining claims, mill sites, and tunnel sites for which the waiver is sought.
5. All owners of the mining claims, mill sites, and tunnel sites and their addresses **must** be given.
6. This waiver form **must** be signed by all the claimants or their designated agent, in original form. If an agent is designated, a notarized designation of agent, signed by all of the claimants with proper address given, **must** be submitted with this waiver.
7. This form **must** be filed no later than September 1st for the upcoming assessment year in the BLM State Office where the mining claims or sites are recorded, or the waiver cannot be granted by the BLM. (Example: to obtain a waiver for the assessment year 2000, which begins at noon on September 1, 1999, you **must** qualify for and file for a waiver no later than September 1, 1999, in the proper BLM State Office).
8. For all mining claims which require assessment work, you **must** record an affidavit of labor on or before the December 30th immediately following the filing of this waiver. For all other mining claims or sites waived, you **must** record a notice of intent to hold on or before the December 30th immediately following the filing of this waiver.
9. Mill and tunnel sites may also be listed upon this waiver and be waived from payment of the maintenance fee. A notice of intent to hold for these sites is required to be filed by the December 30th following the filing of this waiver.

#### NOTICE/BURDEN HOURS STATEMENT

The Privacy Act of 1974, *as amended*, and the regulation in 43 CFR 2.48(d) provide that you be furnished the following information in connection with the information required by this certification of waiver from rental fees.

**AUTHORITY:** 30 U.S.C. 28-28k; 43 U.S.C. 1201, 1457, 1740, and 1744; and 43 CFR 3830.

**PRINCIPLE PURPOSE:** This information is to be used to verify that the owner(s) (claimants) of a mining claim has complied with 30 U.S.C. 28f and is entitled to perform assessment work in lieu of paying the maintenance fee for the mining claims listed on this form.

**ROUTINE USE:** (1) Adjudication of the claimant(s) certification of waiver from paying the maintenance fee otherwise required by 30 U.S.C. 28f. (2) Disclosure may be made to appropriate Federal agencies when location is made within the agency's geographic area of responsibility. (3) Information from the record and/or the record will be transferred to the appropriate Federal, State, or local agency, or a member of the public in response to a specific request for pertinent information. (4) Information may also be provided to the Department of Justice or in a proceeding before a court or adjudicative body; or to Federal, State, local or foreign agencies when needed for enforcement of civil or criminal codes or applicable regulations concerning title rights upon the public land.

**EFFECT OF NOT PROVIDING INFORMATION:** Disclosure of this information is required by 30 U.S.C. 28f and 43 CFR Part 3830 for those qualified claimants wishing to take the small miner waiver allowed. Failure to supply the information required in this form to support the claimants certification of waiver from payment of the otherwise required maintenance fees will result in the waiver being disallowed and the mining claims subject to forfeiture by BLM under 30 U.S.C. 28i.

The Paperwork Reduction Act of 1995 requires us to inform you that:

This information is being collected to allow the BLM to determine if you qualify for a waiver from the payment of \$100 per mining claim or site maintenance fee established in 30 U.S.C. 28f and the implementing regulations at 43 CFR 3830. A response to this request is required in accordance with the statute to obtain your benefit.

BLM would like you to know that you do not have to respond to this, or any other, Federal agency-sponsored information collection unless it displays a currently valid OMB control number.

Public reporting burden for this form is estimated to average 20 minutes (.33 hours) per response, including time to review instructions, gathering and maintaining data, and completing and reviewing the form. Direct comments regarding this burden estimate, or any other aspect of this form, to the U.S. Department of the Interior, Bureau of Land Management, (1004-0114) Bureau Information Collection Clearance Officer (WO-630), Mail Stop 401 LS, 1849 C St., N.W., Washington, D.C. 20240.

PHOENIX, ARIZONA  
 FOR OFFICIAL USE ONLY  
 2007 JUL 26 P 12:56  
 RECEIVED  
 B.L.M. AZ STATE OFFICE



**NOTICE!!**

**These documents have been scanned!**

**Do not place un-scanned documents beneath this notice!**

**Do not remove this notice from this file!**

GPO Jacket No. 560-102  
Print Order 61540  
Rise Business Services, LLC  
Job=AZ15 5/28/2019



Box Number= AZ15091



Claim Begin-End: AMC381023-AMC381024

**5 Miscellaneous**



AZ15091-4

AMC389735-AMC381820



381023

change of address

Diane Alber

old: 610 E. Bell Rd. #2 Box 367  
Phoenix, AZ 85022

new: 5350 W. Bell Rd. suite C-122  
#150

Glendale, AZ 85308

Diane Alber

AMC: 394884

RECEIVED  
AZ STATE OFFICE  
2015 MAY -4 A 11:13  
PHOENIX, ARIZONA



DEPARTMENT OF THE INTERIOR  
BUREAU OF LAND MANAGEMENT  
MINING CLAIMSMC Customer Information - With Serial No. and Claim Name  
ACTIVE CLAIMS

Admin State: AZ

Geo State: AZ

ALBER DIANE  
610 E BELL RD # 2-367  
PHOENIX, AZ 85022-2393

CUSTOMER ID: 2244334

<u>Serial No.</u>	<u>Claim Name/Number</u>	<u>Lead Serial No.</u>	<u>Disposition</u>
AMC376464	JUBILATION #5	AMC376464	ACTIVE
AMC380042	LOST BEN #1	AMC380041	ACTIVE
AMC381023	LOST BEN #2	AMC381023	ACTIVE
AMC394884	FREDS FOLLEY	AMC394884	ACTIVE

Number of ACTIVE cases: 4

Change of address

376464

380041

381023

394884

Fred Alber

Old: 610 E. Bell Rd #2 Box 367  
Phoenix, AZ 85022

New: 5350 W. Bell Rd Suite C-122  
#150

Glendale, AZ 85308

Fred Alber

RECEIVED  
AZ STATE OFFICE  
2015 APR -9 P 2:04  
PHOENIX, ARIZONA

ENTERED  
FBI  
BY: Ram

**NOTICE!!**

**These documents have been scanned!**

**Do not place un-scanned documents beneath this notice!**

**Do not remove this notice from this file!**

GPO Jacket No. 560-102  
Print Order 61540  
Rise Business Services, LLC  
Job=AZ15 5/28/2019



Box Number= AZ15091



Claim Begin-End: AMC381023-AMC381024

**6 Location Notices-Amendments and Supporting Documents**



AZ15091-4 AMC389735-AMC381820



MINING CLAIM STATUS REPORT

STATUS:

MTP CHECKED BY JMC

GEO CHECKED BY JMC

PRE-ADJ BY JMC

FINAL ADJ BY AB 4/19/67

LEAD SERIAL NO. AMC 381023 THROUGH AMC 381024

# <u>2</u> LODE	LOCATION FEE @ \$30 =	\$ <u>60</u>
# <u>2</u> PLACER	PROCESSING FEE @ \$15 =	\$ <u>30</u>
# <u>      </u> ASSOCIATION PL	MAINTENANCE FEE @ \$125 =	\$ <u>250</u>
# <u>      </u> MILL SITE	OVERAGE	\$ <u>      </u>
# <u>      </u> TUNNEL SITE	SHORTAGE	\$ <u>      </u>
	OTHER FEES	\$ <u>      </u>
	TOTAL	\$ <u>340 -</u>

+ 1 TRF @ \$10 = \$350

OVER-THE-COUNTER ☒ MAIL ☐ TIMELY FILED: YES ☐ NO ☐

LEGAL DESCRIPTION: T 7N R 4W SEC 12, 25  
 T        R        SEC         
 T        R        SEC         
 T        R        SEC       

BLM ☒ FOREST SERVICE ☐ SUBJ TO PL 359: YES ☐ NO ☐

WILDERNESS AREA: NO ☐ YES ☐

SPLIT ESTATE: SX ☐ PX ☐ SRHA ☐ OTHER ☐ N/A ☐  
 PROPER NOTICE FILED IF LOCATED ON SRHA LANDS-YES ☐ NO ☐ N/A ☐

RECONVEYED MINERALS ON BLM LANDS REQUIRE OPENING ORDERS  
 FROM 1944 TO 1993. OPEN TO ENTRY ON:        N/A ☐

STATUS; VOID ☐ PARTIALLY VOID ☐ PRIVATE MINERALS ☐  
 WITHDRAWN LANDS ☐ OTHER ☐

CLAIMANT ACKNOWLEDGES THAT PORTIONS OF THE FOLLOWING  
 CLAIM(S)/SITE(S):         
 MAY BE VOID OR VOIDABLE. Signature of Claimant:       

COMMENTS:

**United States Department of the Interior**  
**Bureau of Land Management**  
 BUSINESS & SUPPORT SVCS DIV  
 ONE N CENTRAL AVE SUITE 800  
 PHOENIX, AZ 85004 -4427  
 Phone: (602) 417-9200

Receipt

No: 1480544

**Transaction #:** 1530156**Date of Transaction:** 04/26/2007

**CUSTOMER:** TED & SHEILA BIGELOW  
 BOX 323  
 WITTMANN, AZ 85361

LINE #	QTY	DESCRIPTION	REMARKS	UNIT PRICE	TOTAL
1	1.00	LOCATABLE MINERALS / MINING CLAIMS-NEW, UNADJUD, ONE OR MORE AUTH NOS / NEW MINING CLAIM LOCATION FEE \$30 (1993) <b>CASES:</b> AMC382100/\$30.00		- n/a -	30.00
2	1.00	LOCATABLE MINERALS / MINING CLAIMS-NEW, UNADJUD, ONE OR MORE AUTH NOS / NEW MINING CLAIM PROCESSING FEE \$15 (1930) <b>CASES:</b> AMC382100/\$15.00		- n/a -	15.00
3	1.00	LOCATABLE MINERALS / MINING CLAIMS-NEW, UNADJUD, ONE OR MORE AUTH NOS / NEW MINING CLM MAINT FEE \$125 (1993) <b>CASES:</b> AMC382100/\$125.00		- n/a -	125.00
4	1.00	LOCATABLE MINERALS / MINING CLAIMS-NOT NEW-UNADJUD, ONE AUTH NO. ONLY / MINING CLAIM MONEY RECEIVED (455) <b>CASES:</b> AMC381024/\$10.00	AMEND/1	- n/a -	10.00
<b>TOTAL:</b>					<b>\$180.00</b>

## PAYMENT INFORMATION

NOTE: Items will appear on credit card statement as "Bureau of Land Management".

1	AMOUNT:	\$180.00	POSTMARKED:	N/A
	TYPE:	CREDIT CARD	RECEIVED:	04/26/2007
	NAME:	BIGELOW, TED & SHEILA BOX 323 WITTMANN AZ 85361		
	CARD NO:	XXXXXXXXXXXX6136	AUTH CODE:	026686
	NAME ON	TED BIGELOW		

ENTERED IN COMPUTER

REC 4/27

copy attached  
 to original location  
 notice also  
 6/4/2007

	CARD:	
	EXPIRES:	11/30/2008
	SIGNATURE:	

REMARKS

This receipt was generated by the automated BLM Collections and Billing System and is a paper representation of a portion of the official electronic record contained therein.



Sheila Bigelow  
P.O. Box 323  
Wittmann, AZ 85361



OFFICIAL RECORDS OF  
MARICOPA COUNTY RECORDER  
HELEN PURCELL  
2007-0484401 04/26/07 10:39 AM  
1 OF 1

MARTINEZB

AMMENDMENT NOTICE FOR PLACER MINING CLAIM AMC 381024

NOTICE IS HEREBY GIVEN that the Thunder Canyon placer mining claim has been located by Ted & Sheila Bigelow, whose current mailing address is P.O. Box 323, Wittmann, AZ 85361.

The general course of this claim is Square and it is situated in Maricopa County(ies), Arizona.

This claim is 1320 feet in length and 1320 feet in width. This claim runs from the location monument on which the location notice is posted approximately 1280 feet in a W direction to the W end line and 1280 feet in a S direction to the S end line. This claim is marked by four monuments, one at each corner of the claim.

The location monument on which this notice is posted is situated within Section 25, Township 7 N, Range 4 W, Gila Salt River Base and Meridian, Arizona. This claim encompasses portions of the following legal subdivision(s) if located by legal subdivision or the following quarter section(s), Section(s), Township(s), and Range(s): NW 1/4 SW 1/4 Sec 25 T7N R4W, Gila Salt River Base and Meridian, Arizona.

The locality of this claim with reference to some natural object or permanent monument and additional information (if any) concerning its locality are as follows: That 40 acres of which the NW 1/4 is located at that USGS 1/2 sec. marker common to Sec.'s 25 & 26, T7N R4W, GSRB & M AZ.

DATED AND POSTED on the ground this 19<sup>th</sup> day of December, 2006.

LOCATOR(s) \_\_\_\_\_

BLM DATE STAMP:

ITEM(S) BEING AMMENDED:

Claim Map

\* Recording number for original  
\* Claim  
07-0315125 Maricopa County  
Recorders Office

MC  
#10-

PHOENIX, ARIZONA  
2007 APR 26 A 11:07  
RECEIVED  
BLM, AZ STATE OFFICE



BLM DATE STAMP:

AMMENDED CLAIM MAP AMC 381024

Recording number for original claim  
07-0315125 Maricopa

Lode ( ) Placer (✓)

↑  
N



Scale : 1" = \_\_\_\_\_

1. The above map depicts the Thunder Canyon mining claim, which is located in the NW $\frac{1}{4}$  SW $\frac{1}{4}$  of Section(s) 25, Township 7 N, Range 4 W, Gila and Salt River Base and Meridian, Maricopa County Arizona.
2. The type of corner and location monuments used are as follows: 1.5" x 4" P.U.C. on steel posts.
3. The bearings and distances in degrees and feet between claim corners are as depicted on the map.

NOTE: DRAWING NOT TO SCALE



The foregoing instrument is a full, true  
and correct copy of the original record  
in this office.

Attest: 04/26/2007

By

*B. Mant*

Deputy

**LOCATION NOTICE FOR PLACER MINING CLAIM**

NOTICE IS HEREBY GIVEN that the Lost Ben #2 placer mining claim has been located by Ted & Sheila Bigelow, whose current mailing address is P.O. Box 323 Withmann, AZ 85361.

The general course of this claim is Square and it is situated in Yavapai/Maricopa County(ies), Arizona.

This claim is 1320 feet in length and 1320 feet in width. This claim runs from the location monument on which the location notice is posted approximately 1280 feet in a N direction to the N end line and 1280 feet in a E direction to the E end line. This claim is marked by four monuments, one at each corner of the claim.

The location monument on which this notice is posted is situated within Section 12, Township 7 N, Range 4 W, Gila Salt River Base and Meridian, Arizona. This claim encompasses portions of the following legal subdivision(s) if located by legal subdivision or the following quarter section(s), Section(s), Township(s), and Range(s): NE<sup>1</sup>/<sub>4</sub> NE<sup>1</sup>/<sub>4</sub> Sec. 12  
T7NR4W, Gila Salt River Base and Meridian, Arizona.

The locality of this claim with reference to some natural object or permanent monument and additional information (if any) concerning its locality are as follows: That 40 acres of which the NEC is located at that USGS corner sec. marker common to sec's 1812, T7NR4W, & 6 & 7, T7NR3W, GSRB & M, AZ.

DATED AND POSTED on the ground this 19<sup>th</sup> day of Dec., 2006.

LOCATOR(s) 1 Bighorn

BLM DATE STAMP:

Sheila Bigelow

PHOENIX, ARIZONA

2007 MAR 16 A 10:59

RECEIVED  
B.L.M. AZ STATE OFFICE

AMC 381023

BLM DATE STAMP:

RECEIVED  
B.L.M. AZ STATE OFFICE

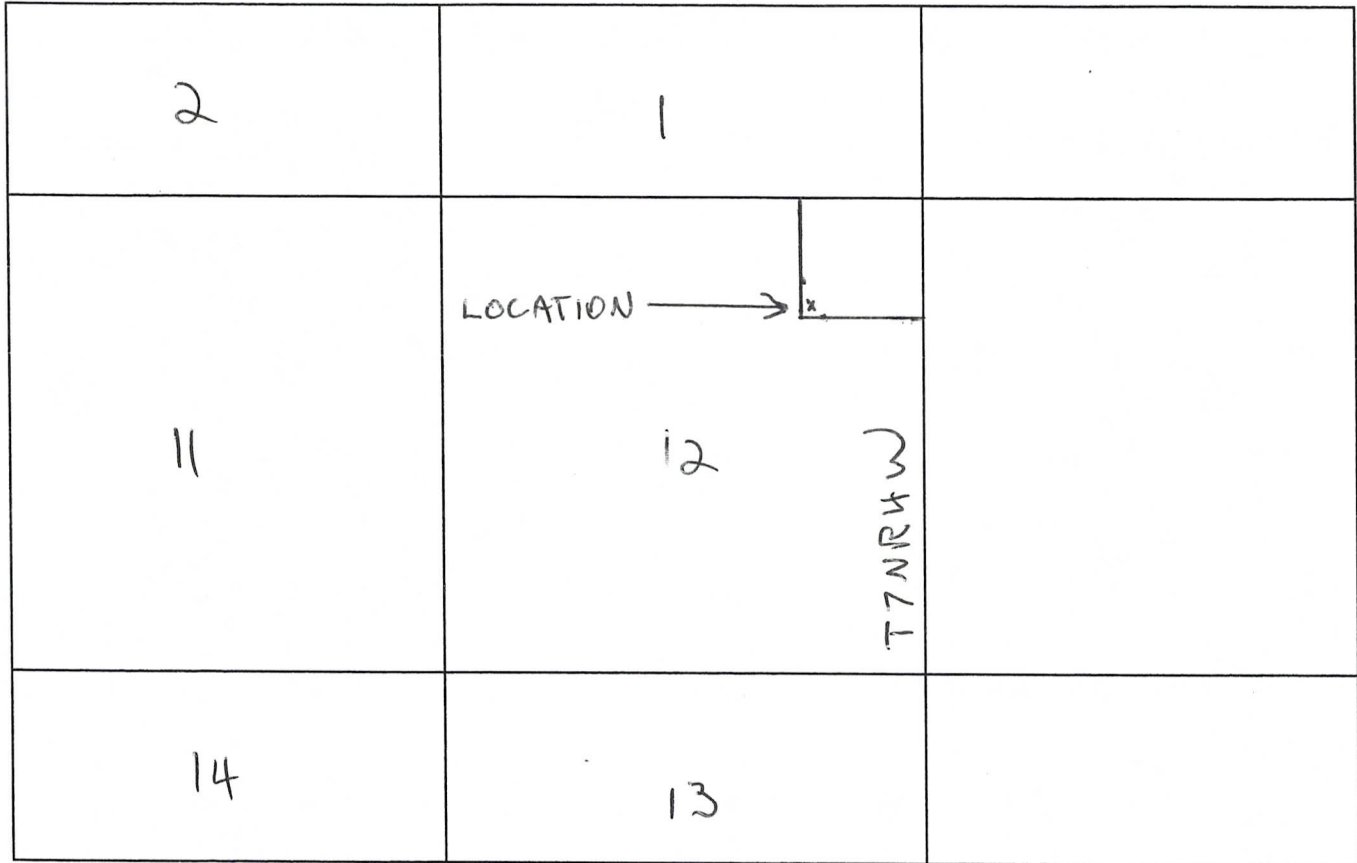
2007 MAR 16 A 10: 59

PHOENIX, ARIZONA

CLAIM MAP

↑  
N

Lode ( ) Placer (✓)



Scale : 1" = \_\_\_\_\_


1. The above map depicts the Lost Ben #2 mining claim, which is located in the NE 1/4 NE 1/4 of Section(s) 12, Township 7 N, Range 4 W, Gila and Salt River Base and Meridian, Yavapai / Maricopa County Arizona.
2. The type of corner and location monuments used are as follows: 1.5 X 4' PVC on steel T posts.
3. The bearings and distances in degrees and feet between claim corners are as depicted on the map.

NOTE: DRAWING NOT TO SCALE

AMC 381023



Sheila Bigelow  
P.O. Box 323  
Wittmann, AZ 85361



OFFICIAL RECORDS OF  
MARICOPA COUNTY RECORDER  
HELEN PURCELL  
2007-0484401 04/26/07 10:39 AM  
1 OF 1

MARTINE2B

**AMMENDMENT NOTICE FOR PLACER MINING CLAIM AMC 381024**

NOTICE IS HEREBY GIVEN that the Thunder Canyon placer mining claim has been located by Ted & Sheila Bigelow, whose current mailing address is P.O. Box 323, Wittmann, AZ 85361.

The general course of this claim is Square and it is situated in Maricopa County(ies), Arizona.

This claim is 1320 feet in length and 1320 feet in width. This claim runs from the location monument on which the location notice is posted approximately 1280 feet in a W direction to the W end line and 1280 feet in a S direction to the S end line. This claim is marked by four monuments, one at each corner of the claim.

The location monument on which this notice is posted is situated within Section 25, Township 7 N, Range 4 W, Gila Salt River Base and Meridian, Arizona. This claim encompasses portions of the following legal subdivision(s) if located by legal subdivision or the following quarter section(s), Section(s), Township(s), and Range(s): NW 1/4 SW 1/4 Sec 25  
T7N R4W, Gila Salt River Base and Meridian, Arizona.

The locality of this claim with reference to some natural object or permanent monument and additional information (if any) concerning its locality are as follows: That 40 acres of which the NW 1/4 is located at that USGS 1/2 Sec. marker common to Sec.'s 25 & 26, T7N R4W, GSRB & M AZ.

DATED AND POSTED on the ground this 19<sup>th</sup> day of December, 2006.

LOCATOR(s) \_\_\_\_\_

BLM DATE STAMP:

PHOENIX, ARIZONA  
2007 APR 26 A 11:07  
RECEIVED  
B.L.M. AZ STATE OFFICE

**ITEM(S) BEING AMMENDED:**

Claim Map


\* Recording number for original  
\* Claim  
07-0315125 Maricopa County  
Recorders Office

RE 6/4/07

AMC 381024

①  
AMC  
#10-

BLM DATE STAMP:



AMMENDED CLAIM MAP AMC 381024

Recording number for original claim  
07-0315125 Maricopa

↑  
N

Lode ( ) Placer (✓)



Scale : 1" = \_\_\_\_\_

1. The above map depicts the Thunder Canyon mining claim, which is located in the NW<sup>1</sup>/<sub>4</sub> SW<sup>1</sup>/<sub>4</sub> of Section(s) 25, Township 7 N, Range 4 W, Gila and Salt River Base and Meridian, Maricopa County Arizona.
2. The type of corner and location monuments used are as follows: 1.5" x 4" P.U.C. on steel posts.
3. The bearings and distances in degrees and feet between claim corners are as depicted on the map.

NOTE: DRAWING NOT TO SCALE



The foregoing instrument is a full, true  
and correct copy of the original record  
in this office.

Attest: 04/26/2007

By

*B. Mant*

Deputy



**LOCATION NOTICE FOR PLACER MINING CLAIM**

NOTICE IS HEREBY GIVEN that the Thunder Canyon placer mining claim has been located by Ted & Sheila Bigelow, whose current mailing address is P.O. Box 323 Wittmann, AZ. 85361.

The general course of this claim is Square and it is situated in Maricopa County(ies), Arizona.

This claim is 1320 feet in length and 1320 feet in width. This claim runs from the location monument on which the location notice is posted approximately 1280 feet in a W direction to the W end line and 1280 feet in a S direction to the S end line. This claim is marked by four monuments, one at each corner of the claim.

The location monument on which this notice is posted is situated within Section 25, Township 7 N, Range 4 W, Gila Salt River Base and Meridian, Arizona. This claim encompasses portions of the following legal subdivision(s) if located by legal subdivision or the following quarter section(s), Section(s), Township(s), and Range(s): NW 1/4 SW 1/4 Sec. 25 T7NR4W, Gila Salt River Base and Meridian, Arizona.

The locality of this claim with reference to some natural object or permanent monument and additional information (if any) concerning its locality are as follows: That 40 acres of which the NWC is located at that USGS 1/2 sec. marker common to Sec.'s 25 & 26 T7NR4W, GSRBM, AZ.

DATED AND POSTED on the ground this 19th day of Dec., 2006.

LOCATOR(s) T Bigelow

BLM DATE STAMP:

Sheila Bigelow

PHOENIX, ARIZONA  
2007 MAR 16 A 10:59  
RECEIVED  
BLM AZ STATE OFFICE

AMC 381024



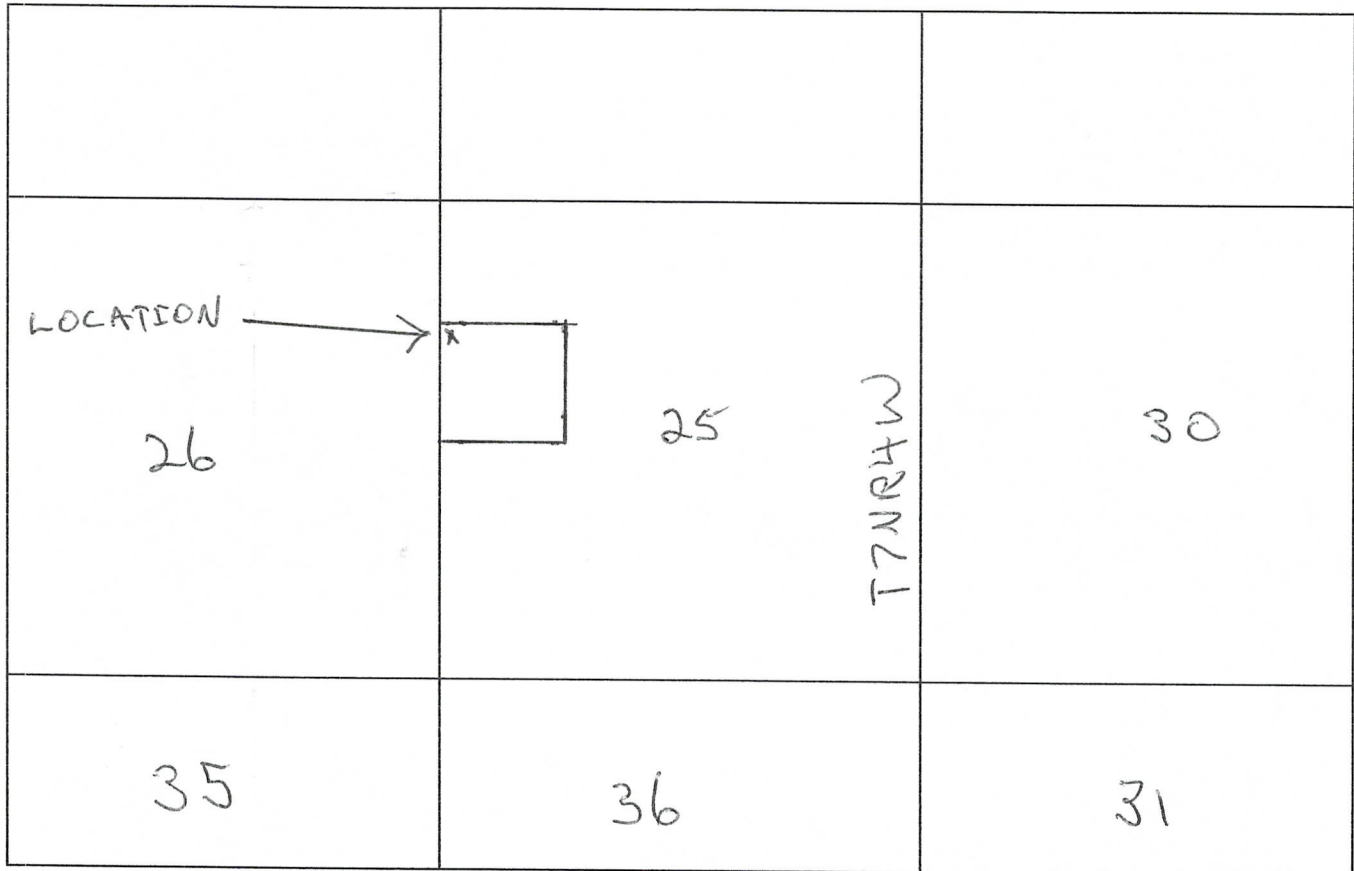
BLM DATE STAMP:

RECEIVED  
B.L.M. AZ STATE OFFICE  
2007 MAR 16 A 10: 59  
PHOENIX, ARIZONA

CLAIM MAP

↑  
N

Lode ( ) Placer (✓)



Scale : 1" = \_\_\_\_\_

1. The above map depicts the Thunder Canyon mining claim, which is located in the NW 1/4 SW 1/4 of Section(s) 25, Township 7 N, Range 4 W, Gila and Salt River Base and Meridian, Maricopa County Arizona.
2. The type of corner and location monuments used are as follows: 1.5" x 4' PVC on steel T-POSTS.
3. The bearings and distances in degrees and feet between claim corners are as depicted on the map.

NOTE: DRAWING NOT TO SCALE

AMC 381024

**United States Department of the Interior**  
**Bureau of Land Management**  
 BUSINESS & SUPPORT SVCS DIV  
 ONE N CENTRAL AVE SUITE 800  
 PHOENIX, AZ 85004 -4427  
 Phone: (602) 417-9200

Receipt

No: 1480544

**AMC 381023**

<b>Transaction #:</b> 1530156	
<b>Date of Transaction:</b> 04/26/2007	
<b>CUSTOMER:</b>	TED & SHEILA BIGELOW BOX 323 WITTMANN, AZ 85361

LINE #	QTY	DESCRIPTION	REMARKS	UNIT PRICE	TOTAL
1	1.00	LOCATABLE MINERALS / MINING CLAIMS-NEW, UNADJUD, ONE OR MORE AUTH NOS / NEW MINING CLAIM LOCATION FEE \$30 (1993) <b>CASES:</b> AMC382100/\$30.00		- n/a -	30.00
2	1.00	LOCATABLE MINERALS / MINING CLAIMS-NEW, UNADJUD, ONE OR MORE AUTH NOS / NEW MINING CLAIM PROCESSING FEE \$15 (1930) <b>CASES:</b> AMC382100/\$15.00		- n/a -	15.00
3	1.00	LOCATABLE MINERALS / MINING CLAIMS-NEW, UNADJUD, ONE OR MORE AUTH NOS / NEW MINING CLM MAINT FEE \$125 (1993) <b>CASES:</b> AMC382100/\$125.00		- n/a -	125.00
4	1.00	LOCATABLE MINERALS / MINING CLAIMS-NOT NEW-UNADJUD, ONE AUTH NO. ONLY / MINING CLAIM MONEY RECEIVED (455) <b>CASES:</b> AMC381024/\$10.00	AMEND/1	- n/a -	10.00
<b>TOTAL:</b>					<b>\$180.00</b>

## PAYMENT INFORMATION

NOTE: Items will appear on credit card statement as "Bureau of Land Management".

1	AMOUNT:	\$180.00	POSTMARKED:	N/A
	TYPE:	CREDIT CARD	RECEIVED:	04/26/2007
	NAME:	BIGELOW, TED & SHEILA BOX 323 WITTMANN AZ 85361		
	CARD NO:	XXXXXXXXXXXX6136	AUTH CODE:	026686
	NAME ON:	TED BIGELOW		

	CARD:	
	EXPIRES:	11/30/2008
	SIGNATURE:	

REMARKS

This receipt was generated by the automated BLM Collections and Billing System and is a paper representation of a portion of the official electronic record contained therein.

RUN TIME: 10:56 AM

UNITED STATES DEPARTMENT OF INTERIOR  
BUREAU OF LAND MANAGEMENT  
GEOGRAPHIC REPORT WITH LAND  
Sorted by Serial Number

RUN DATE: 03/16/2007  
Page 1 of 1

Adm State: AZ

Serial Number: AZA 031568

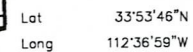
Total Case Acres: 1.000

<u>Casetype</u>	<u>Case Disp</u>				<u>Sect</u>	<u>Sur Typ</u>	<u>Sur Num</u>	<u>Suff</u>	<u>Subdivision</u>	<u>Act Pend</u>
837000	AUTHORIZED	14	0070N	0040W	025	FF			PORTION OF;	



## MARICOPA/YAVAPAI COUNTY

MARICOPA 013 YAVAPAI 025



FOR ORDERS AFFECTING DISPOSAL OR USE OF  
UNIDENTIFIED LANDS WITHDRAWN FOR CLASSIFICATION,  
MINERALS, WATER AND/OR OTHER PUBLIC PURPOSES,  
REFER TO INDEX OF MISCELLANEOUS DOCUMENTS.

DIST NO 2

LANDS PATENTED UNDER SMALL TRACT ACT ARE NOT -  
SUBJECT TO MINERAL LEASING ACT

A 2889 Recl Stips

AMC 286462 Rec Stips  
Sec 33 : M&B

O 195 Opens to ME Subj to Stips  
Sec 20 : W1/2SW1/4SW1/4

SO 3/12/1948 Opens to ME Subj to Slips  
Sec 33 : NE1/4NE1/4SE1/4, Those Portions of  
NW1/4NE1/4SE1/4 of Hwy R/W of  
5/14/1918

MDS 280 SW  
281 SE

CURRENT TO	BB	
2-20-2003	PV	T <u>7 N</u>
		R <u>4 W</u>

SCALE in chains

**WARNING STATEMENT**  
This plot is the Bureau's Record of Title, and should be used only as a graphic display of the township survey data. Records hereon do not reflect title changes which may have been effected by lateral movements of rivers or other bodies of water. Refer to the cadastral surveys for official survey information.